

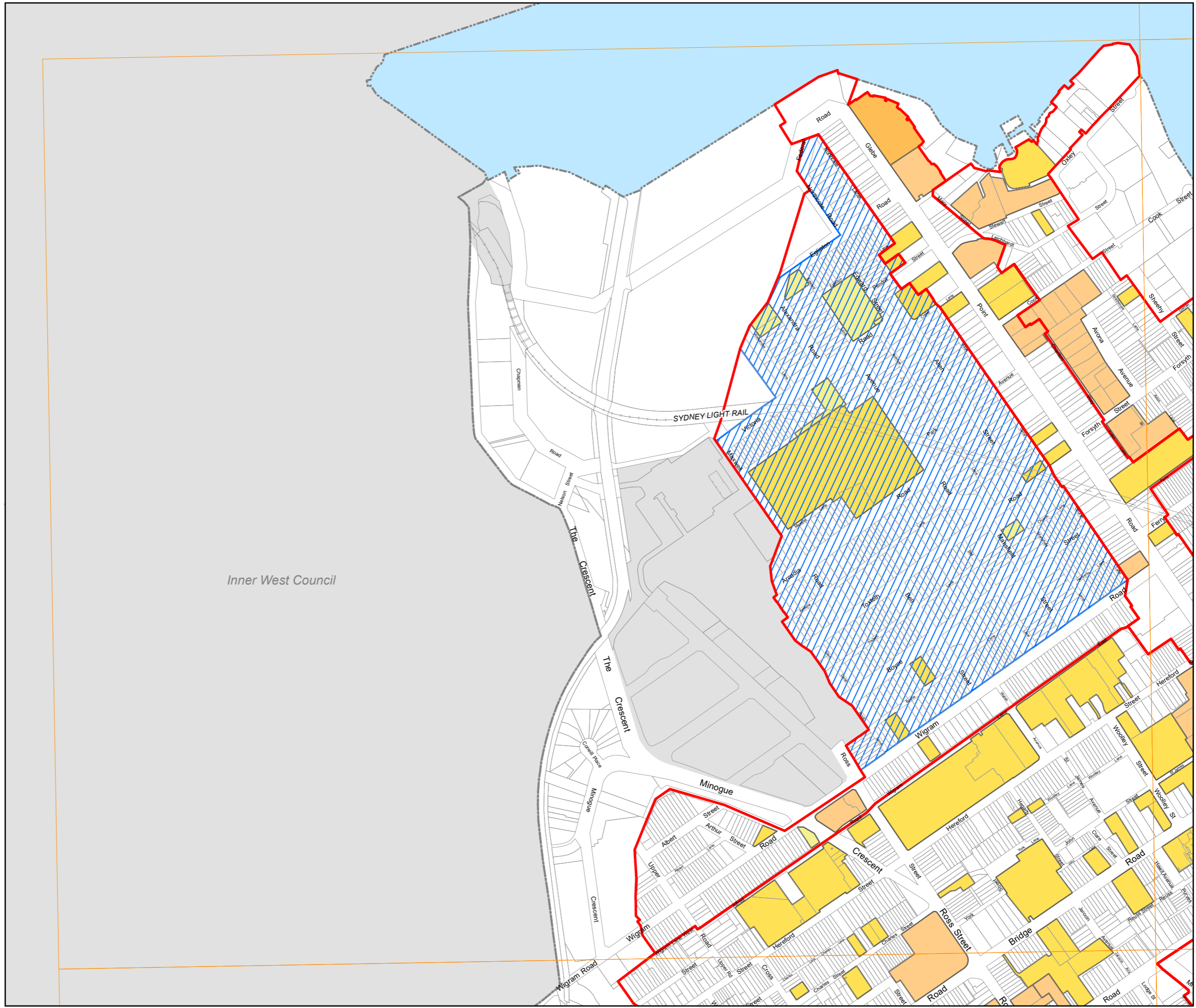
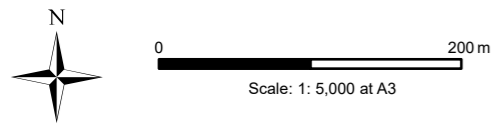
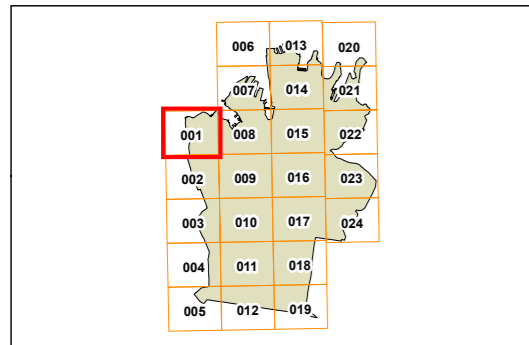
Appendix C

**Draft Sydney Development Control Plan
2012 Maps**

Height in storeys map Sheet 001

Legend

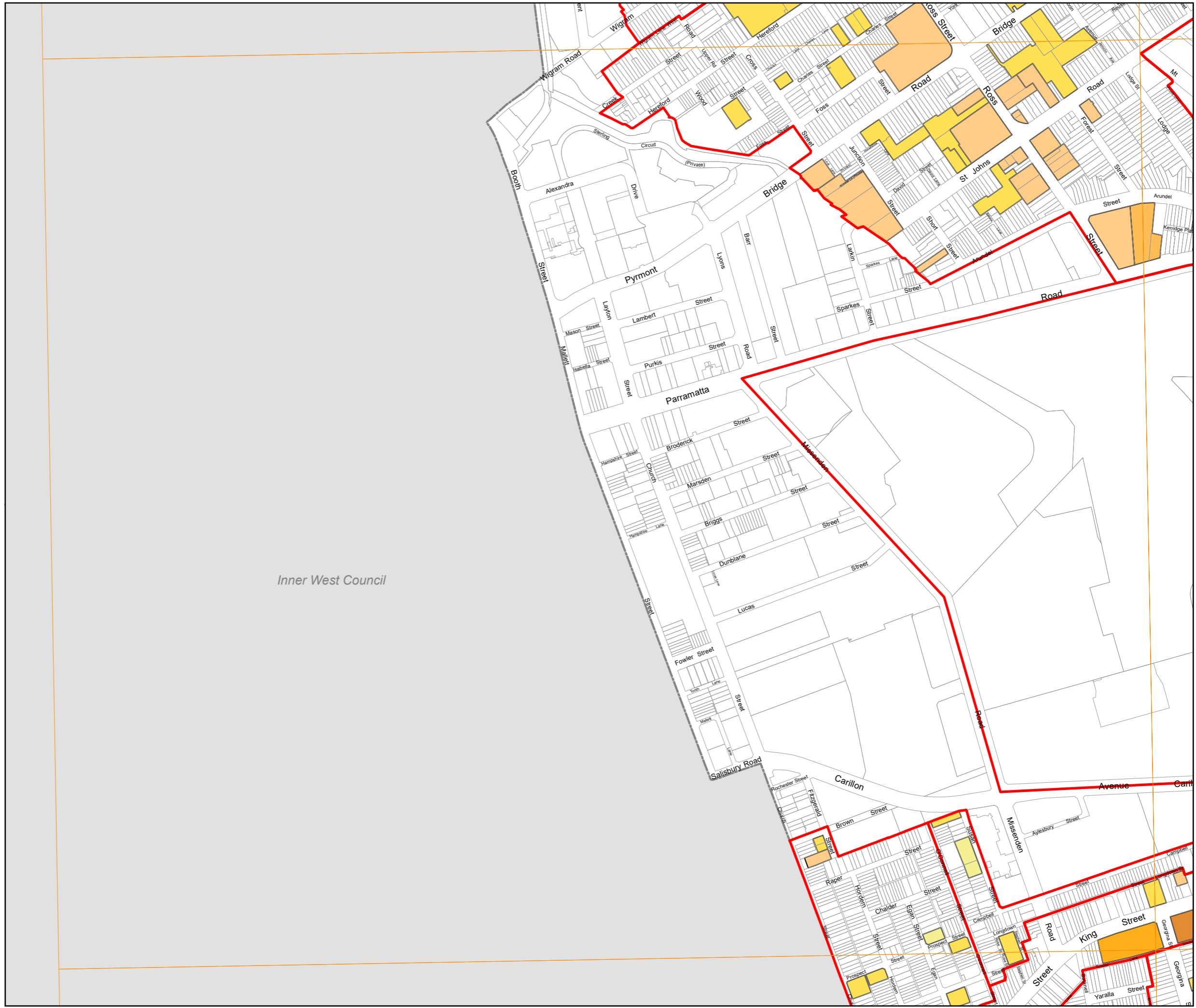
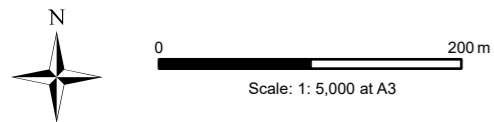
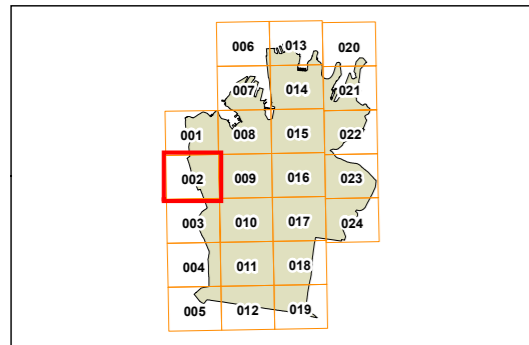
- 1 Storey
- 2 Storeys
- 3 Storeys
- 4 Storeys
- 5 Storeys
- 6 Storeys
- 7 Storeys
- 8 Storeys
- 9 Storeys
- 10 Storeys
- 11 Storeys
- 12 Storeys
- 13 Storeys
- 14 Storeys
- 15 Storeys
- >15 Storeys
- Land referred to in clause XX
- Conservation Area - General (for information)
- Land excluded from this DCP



Height in storeys map Sheet 002

Legend

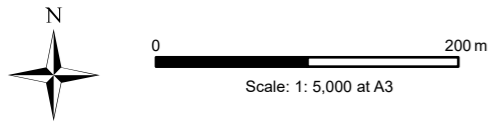
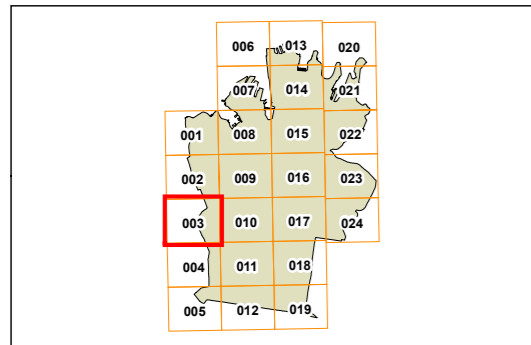
- 1 Storey
- 2 Storeys
- 3 Storeys
- 4 Storeys
- 5 Storeys
- 6 Storeys
- 7 Storeys
- 8 Storeys
- 9 Storeys
- 10 Storeys
- 11 Storeys
- 12 Storeys
- 13 Storeys
- 14 Storeys
- 15 Storeys
- >15 Storeys
- Land referred to in clause XX
- Conservation Area - General (for information)
- Land excluded from this DCP



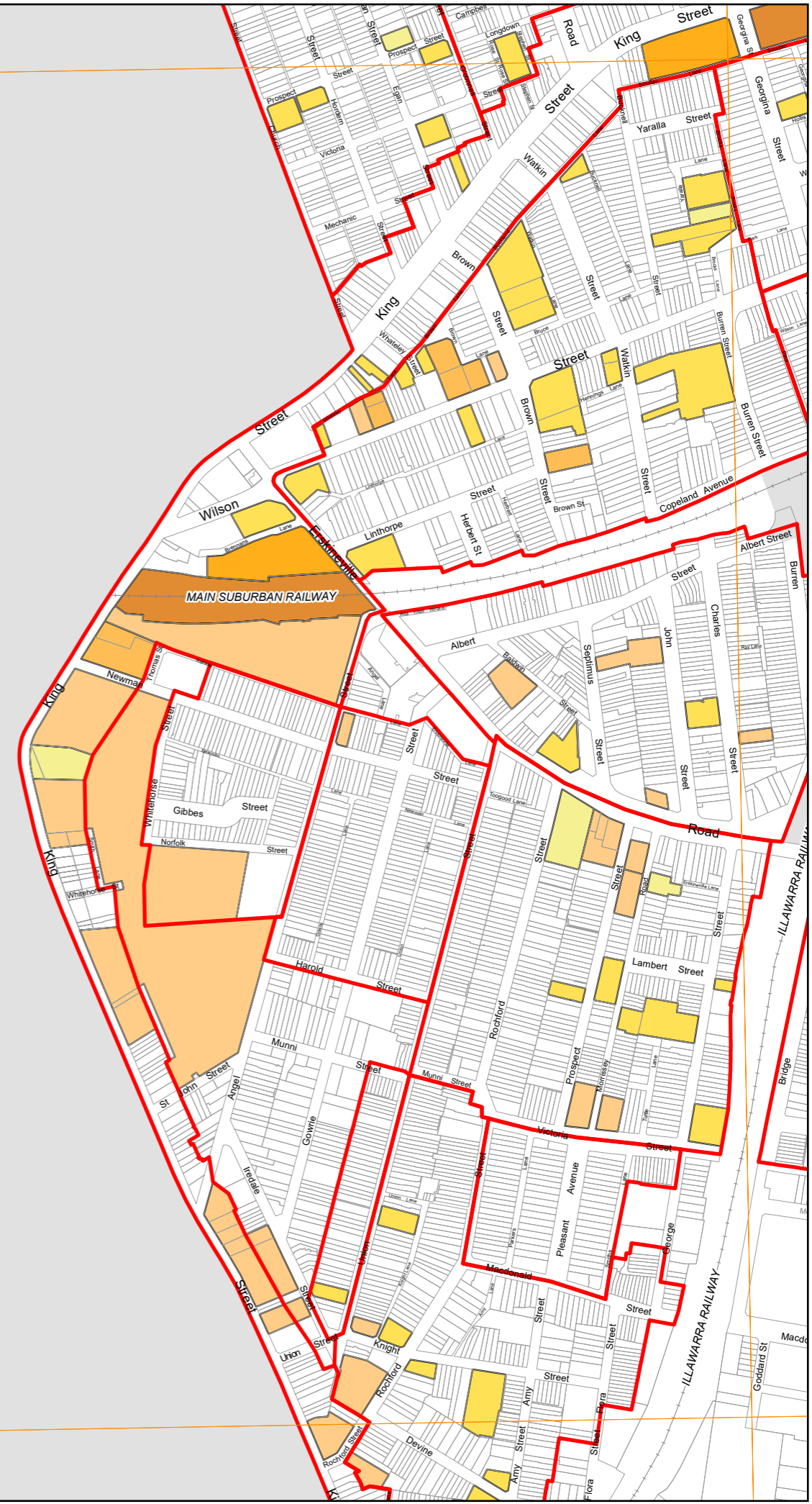
Height in storeys map Sheet 003

Legend

- 1 Storey
- 2 Storeys
- 3 Storeys
- 4 Storeys
- 5 Storeys
- 6 Storeys
- 7 Storeys
- 8 Storeys
- 9 Storeys
- 10 Storeys
- 11 Storeys
- 12 Storeys
- 13 Storeys
- 14 Storeys
- 15 Storeys
- >15 Storeys
- Land referred to in clause XX
- Conservation Area - General (for information)
- Land excluded from this DCP



Inner West Council

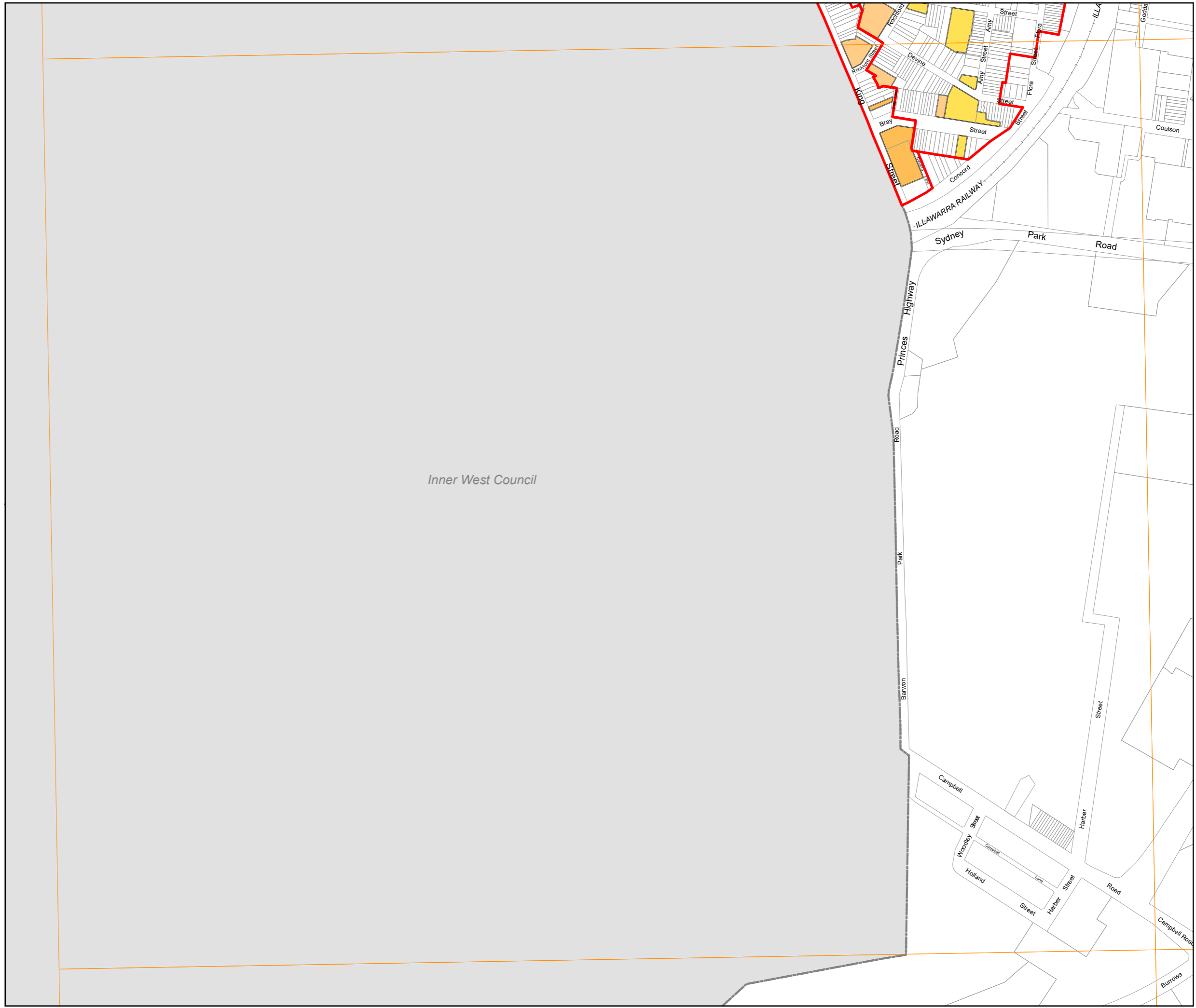
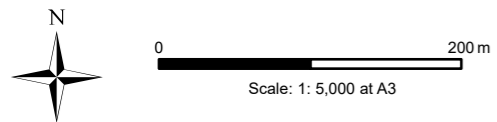
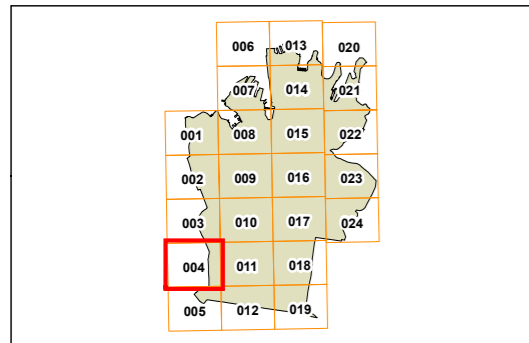


Height in storeys map Sheet 004

Legend

- 1 Storey
- 2 Storeys
- 3 Storeys
- 4 Storeys
- 5 Storeys
- 6 Storeys
- 7 Storeys
- 8 Storeys
- 9 Storeys
- 10 Storeys
- 11 Storeys
- 12 Storeys
- 13 Storeys
- 14 Storeys
- 15 Storeys
- >15 Storeys
- Land referred to in clause XX
- Conservation Area - General (for information)
- Land excluded from this DCP

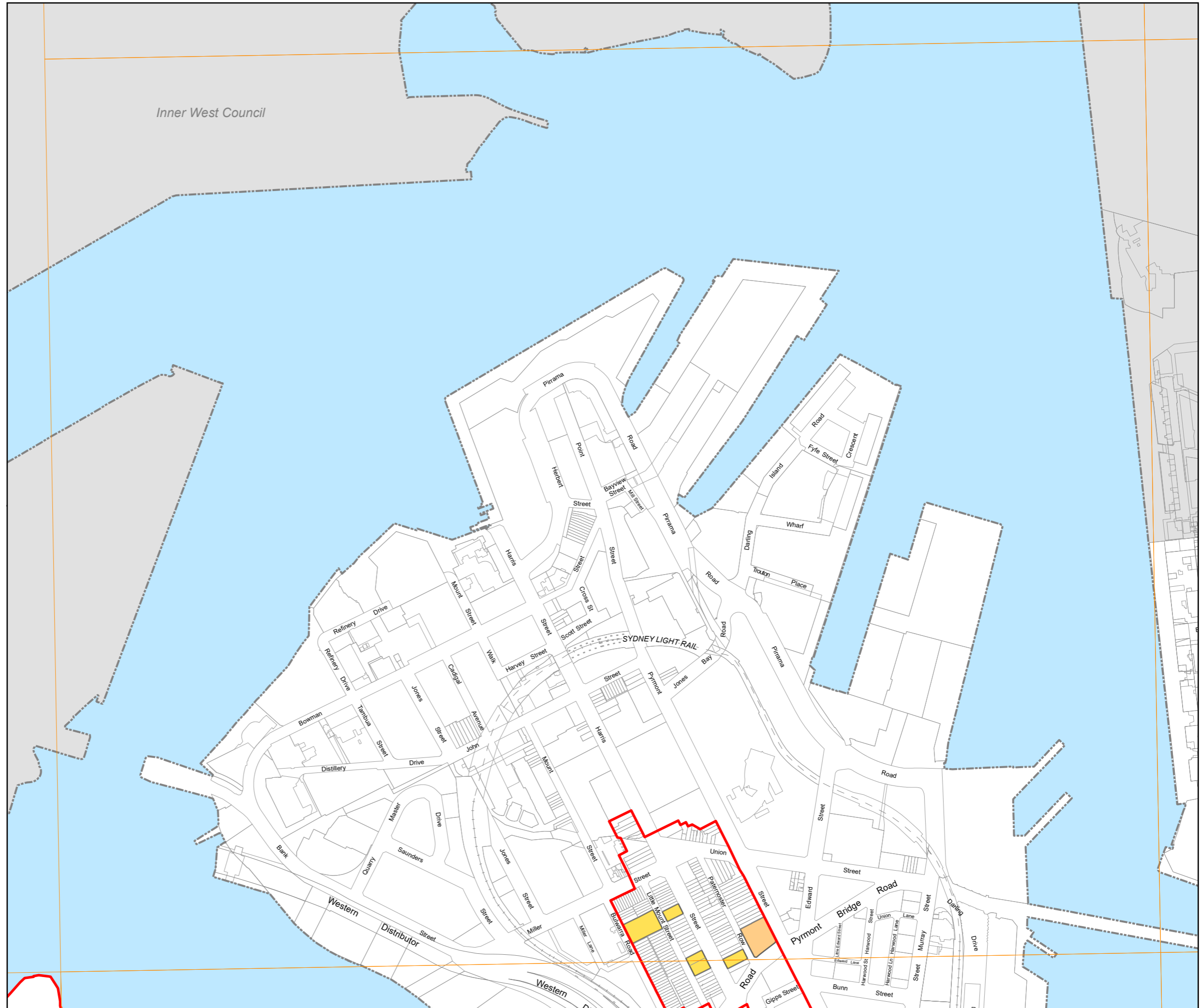
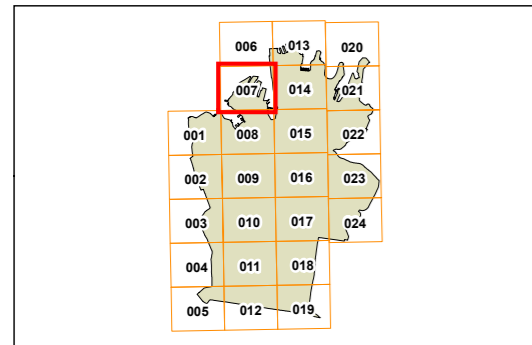
Pre-Exhibition



Height in storeys map Sheet 007

Legend

- 1 Storey
- 2 Storeys
- 3 Storeys
- 4 Storeys
- 5 Storeys
- 6 Storeys
- 7 Storeys
- 8 Storeys
- 9 Storeys
- 10 Storeys
- 11 Storeys
- 12 Storeys
- 13 Storeys
- 14 Storeys
- 15 Storeys
- >15 Storeys
- Land referred to in clause XX
- Conservation Area - General (for information)
- Land excluded from this DCP

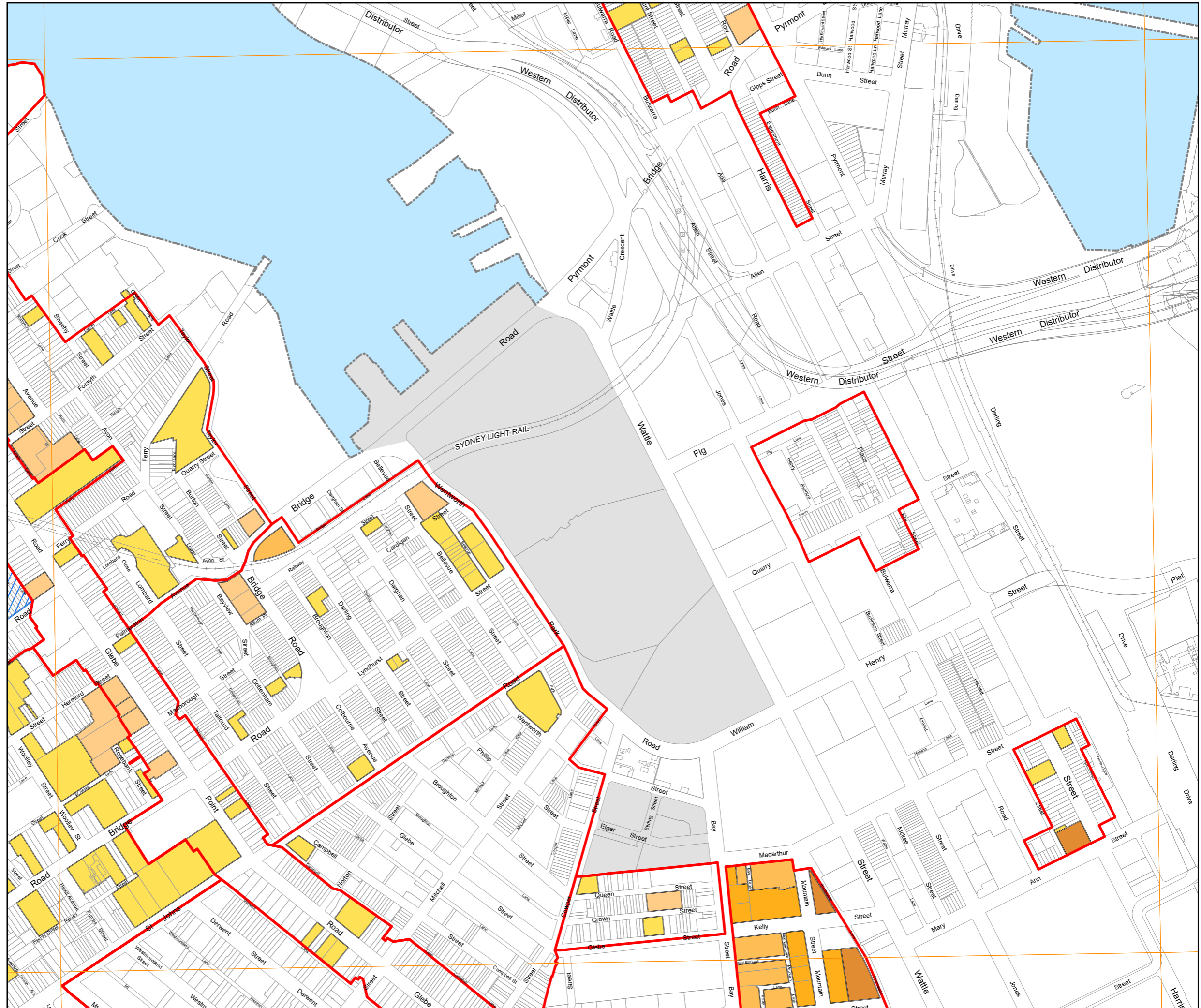
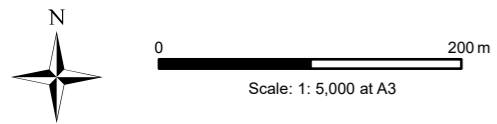
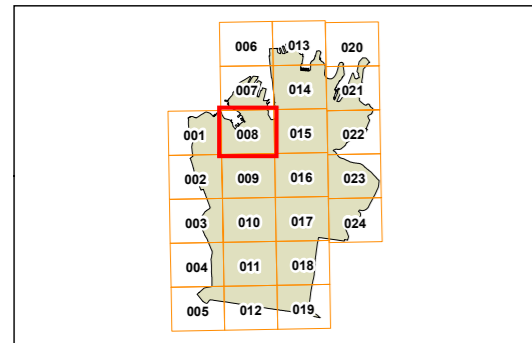


Sydney Development Control Plan 2012

Height in storeys map Sheet 008

Legend

- 1 Storey
- 2 Storeys
- 3 Storeys
- 4 Storeys
- 5 Storeys
- 6 Storeys
- 7 Storeys
- 8 Storeys
- 9 Storeys
- 10 Storeys
- 11 Storeys
- 12 Storeys
- 13 Storeys
- 14 Storeys
- 15 Storeys
- >15 Storeys
- Land referred to in clause XX
- Conservation Area - General (for information)
- Land excluded from this DCP

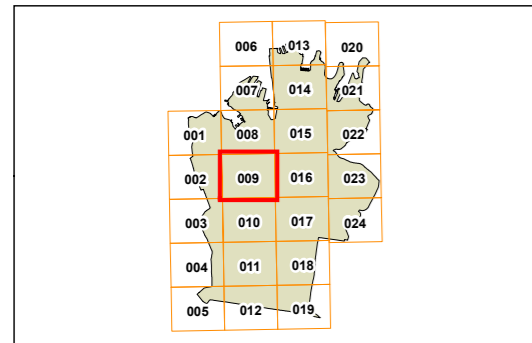


Sydney Development Control Plan 2012

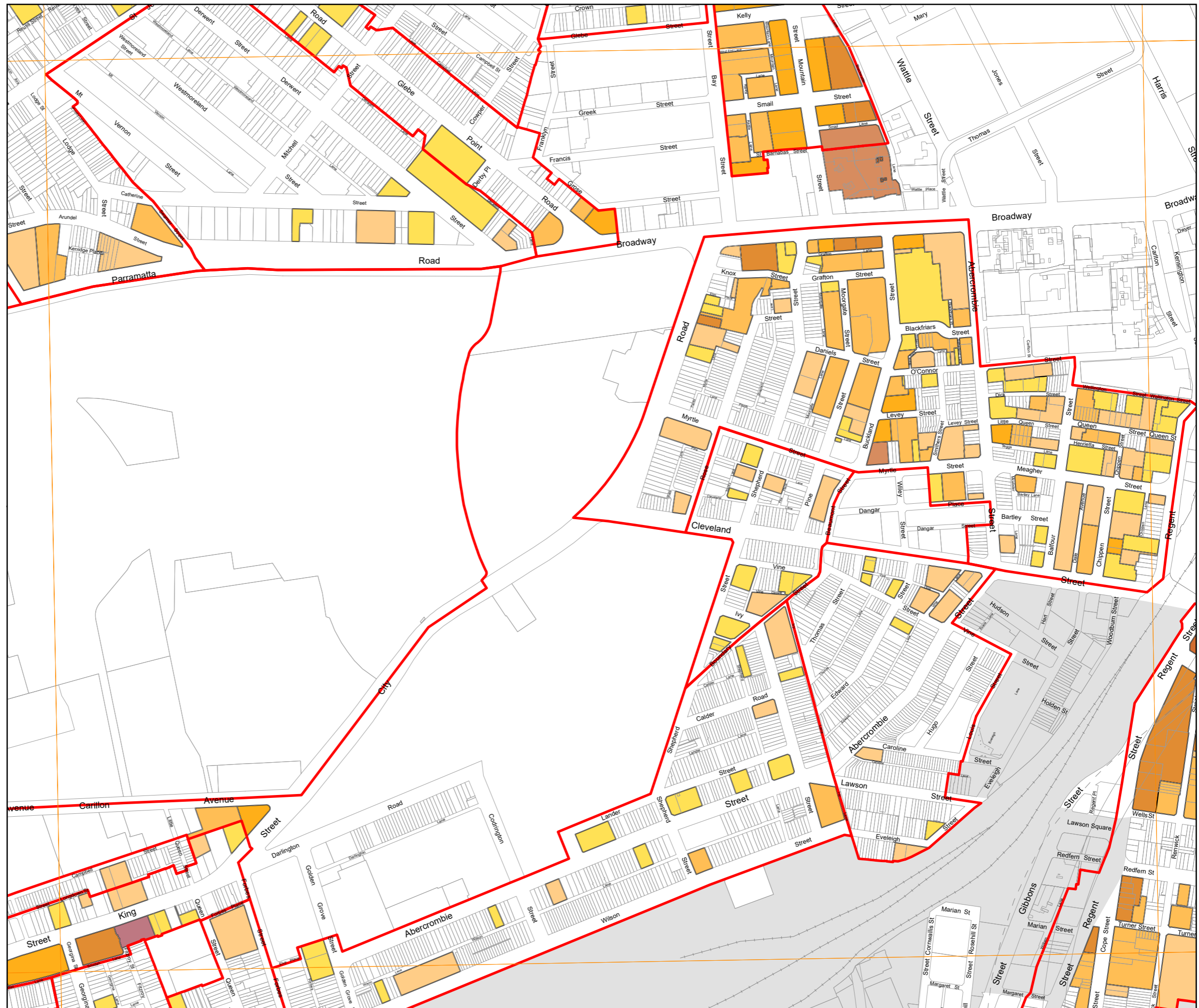
Height in storeys map Sheet 009

Legend

- 1 Storey
- 2 Storeys
- 3 Storeys
- 4 Storeys
- 5 Storeys
- 6 Storeys
- 7 Storeys
- 8 Storeys
- 9 Storeys
- 10 Storeys
- 11 Storeys
- 12 Storeys
- 13 Storeys
- 14 Storeys
- 15 Storeys
- >15 Storeys
- Land referred to in clause XX
- Conservation Area - General (for information)
- Land excluded from this DCP



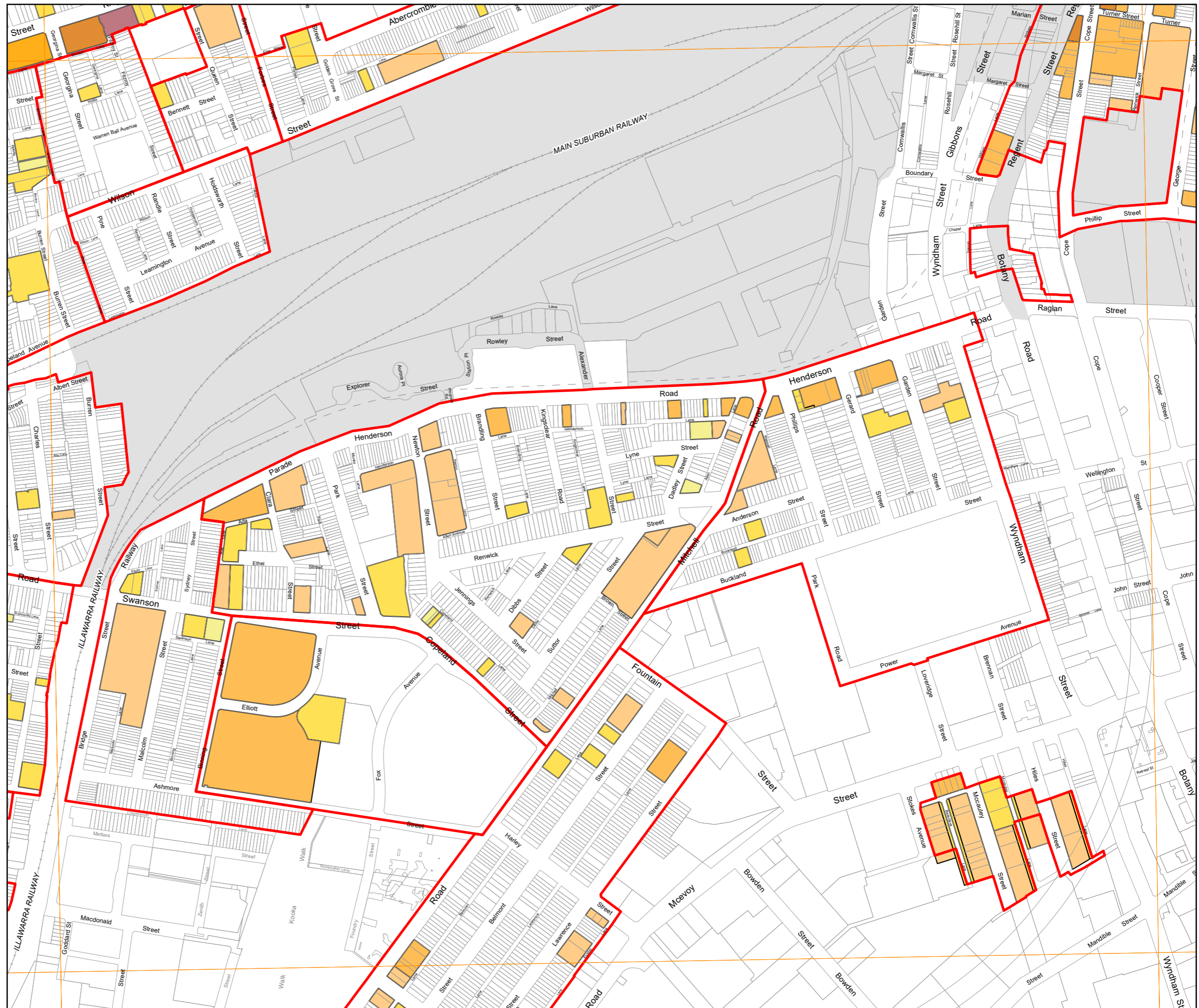
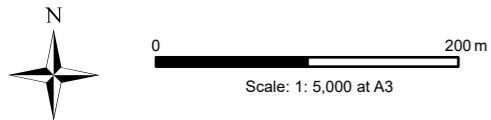
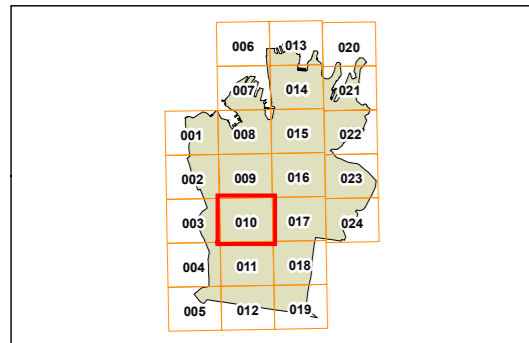
0 200 m
Scale: 1: 5,000 at A3



Height in storeys map Sheet 010

Legend

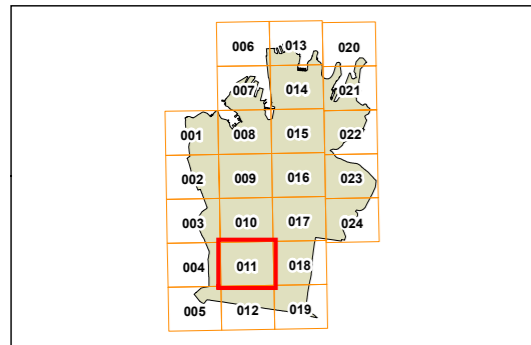
- 1 Storey
- 2 Storeys
- 3 Storeys
- 4 Storeys
- 5 Storeys
- 6 Storeys
- 7 Storeys
- 8 Storeys
- 9 Storeys
- 10 Storeys
- 11 Storeys
- 12 Storeys
- 13 Storeys
- 14 Storeys
- 15 Storeys
- >15 Storeys
- Land referred to in clause XX
- Conservation Area - General (for information)
- Land excluded from this DCP



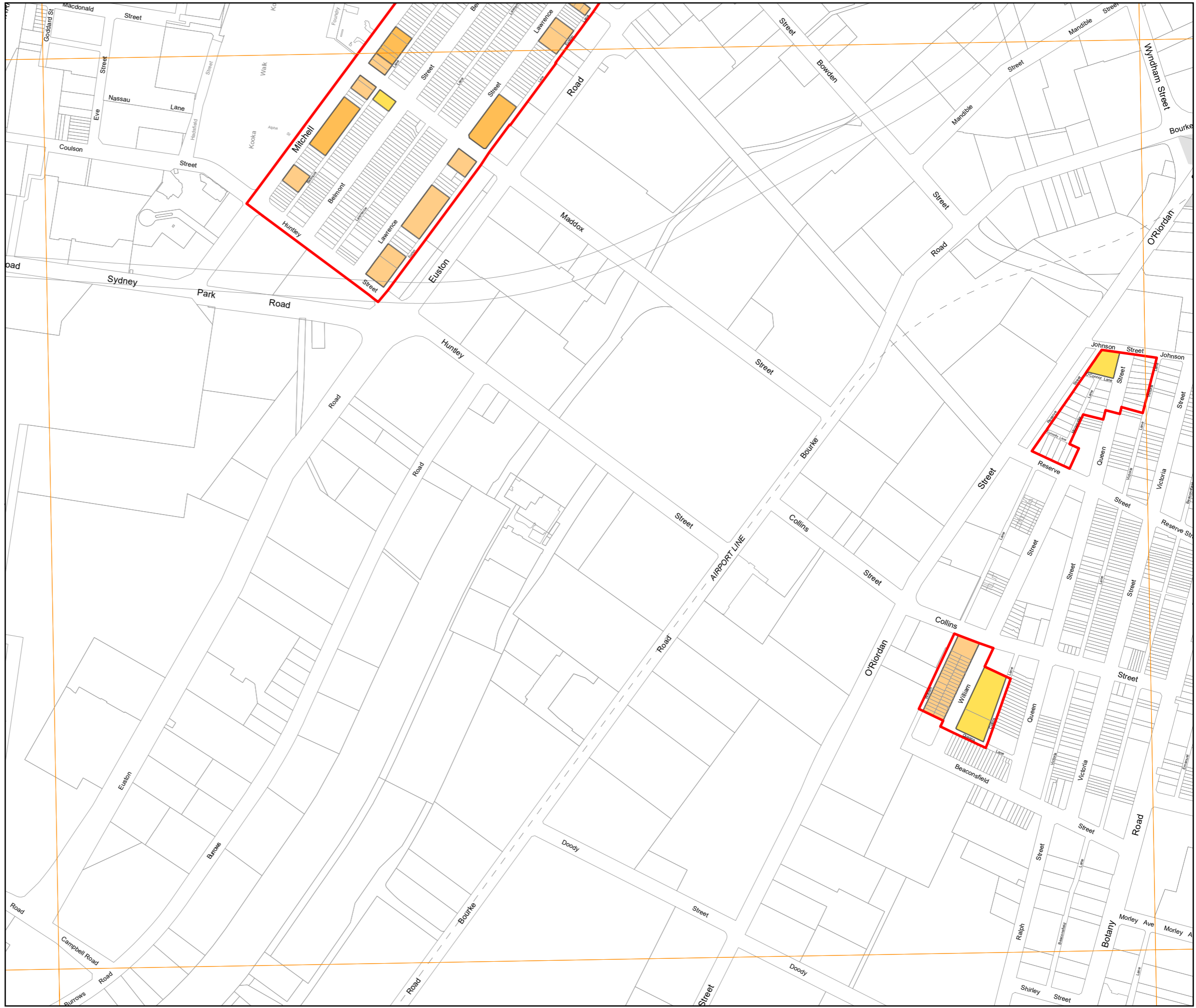
Height in storeys map Sheet 011

Legend

- 1 Storey
- 2 Storeys
- 3 Storeys
- 4 Storeys
- 5 Storeys
- 6 Storeys
- 7 Storeys
- 8 Storeys
- 9 Storeys
- 10 Storeys
- 11 Storeys
- 12 Storeys
- 13 Storeys
- 14 Storeys
- 15 Storeys
- >15 Storeys
- Land referred to in clause XX
- Conservation Area - General (for information)
- Land excluded from this DCP



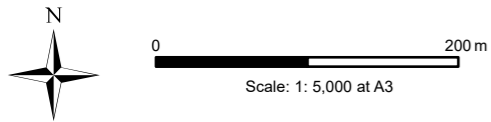
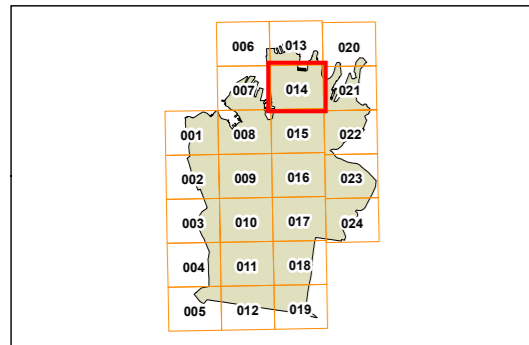
0 200 m
Scale: 1: 5,000 at A3



Height in storeys map Sheet 014

Legend

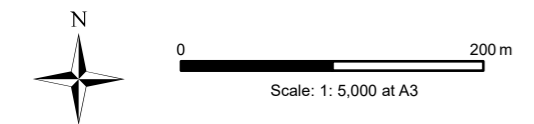
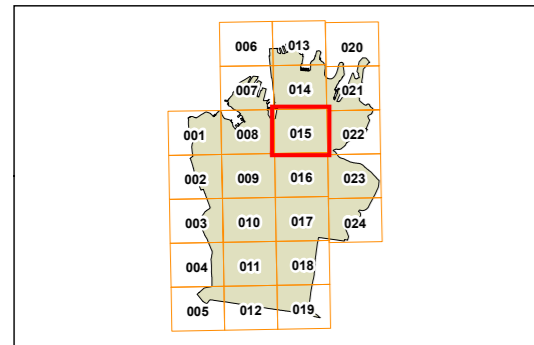
- 1 Storey
- 2 Storeys
- 3 Storeys
- 4 Storeys
- 5 Storeys
- 6 Storeys
- 7 Storeys
- 8 Storeys
- 9 Storeys
- 10 Storeys
- 11 Storeys
- 12 Storeys
- 13 Storeys
- 14 Storeys
- 15 Storeys
- >15 Storeys
- Land referred to in clause XX
- Conservation Area - General (for information)
- Land excluded from this DCP



Height in storeys map Sheet 015

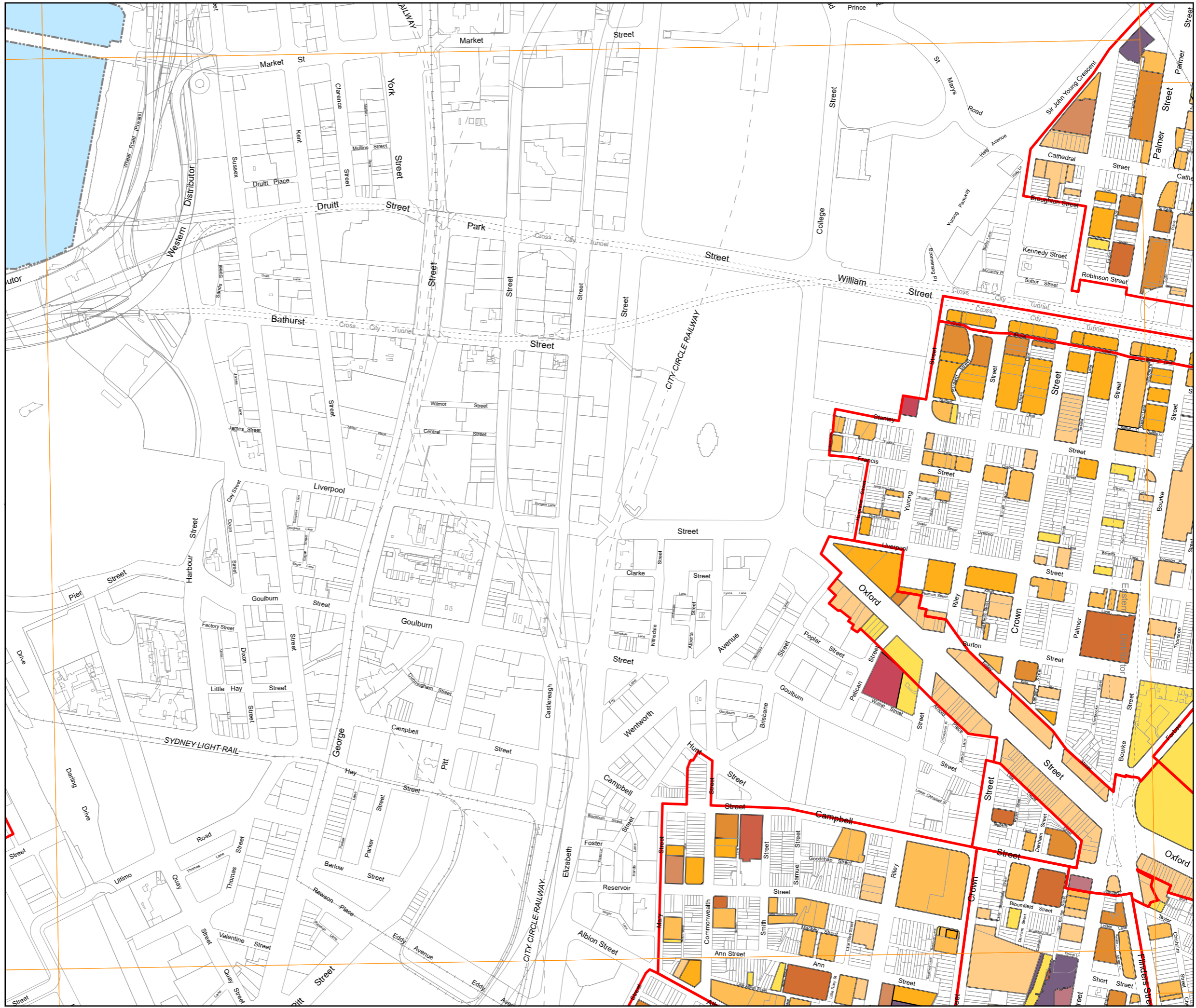
Legend

- 1 Storey
- 2 Storeys
- 3 Storeys
- 4 Storeys
- 5 Storeys
- 6 Storeys
- 7 Storeys
- 8 Storeys
- 9 Storeys
- 10 Storeys
- 11 Storeys
- 12 Storeys
- 13 Storeys
- 14 Storeys
- 15 Storeys
- >15 Storeys
- Land referred to in clause XX
- Conservation Area - General (for information)
- Land excluded from this DCP



Copyright ©2023 City of Sydney Council. All Rights Reserved
 Copyright ©2023 Land and Property Information, All Rights Reserved. This map has been compiled from various sources and the publisher and/or contributors accept no responsibility for any injury, loss or damage arising from the use, error or omissions therein. While all care is taken to ensure a high degree of accuracy, users are invited to notify Council's GIS Group of any map discrepancies. No part of this map may be reproduced without written permission.

Projection: MGA Zone 56
 Datum: GDA94
 Paper Size: A3
 Prepared By: SPUD
 Printing Date: November 20, 2023
 File: SDCP2012_BHS.mxd

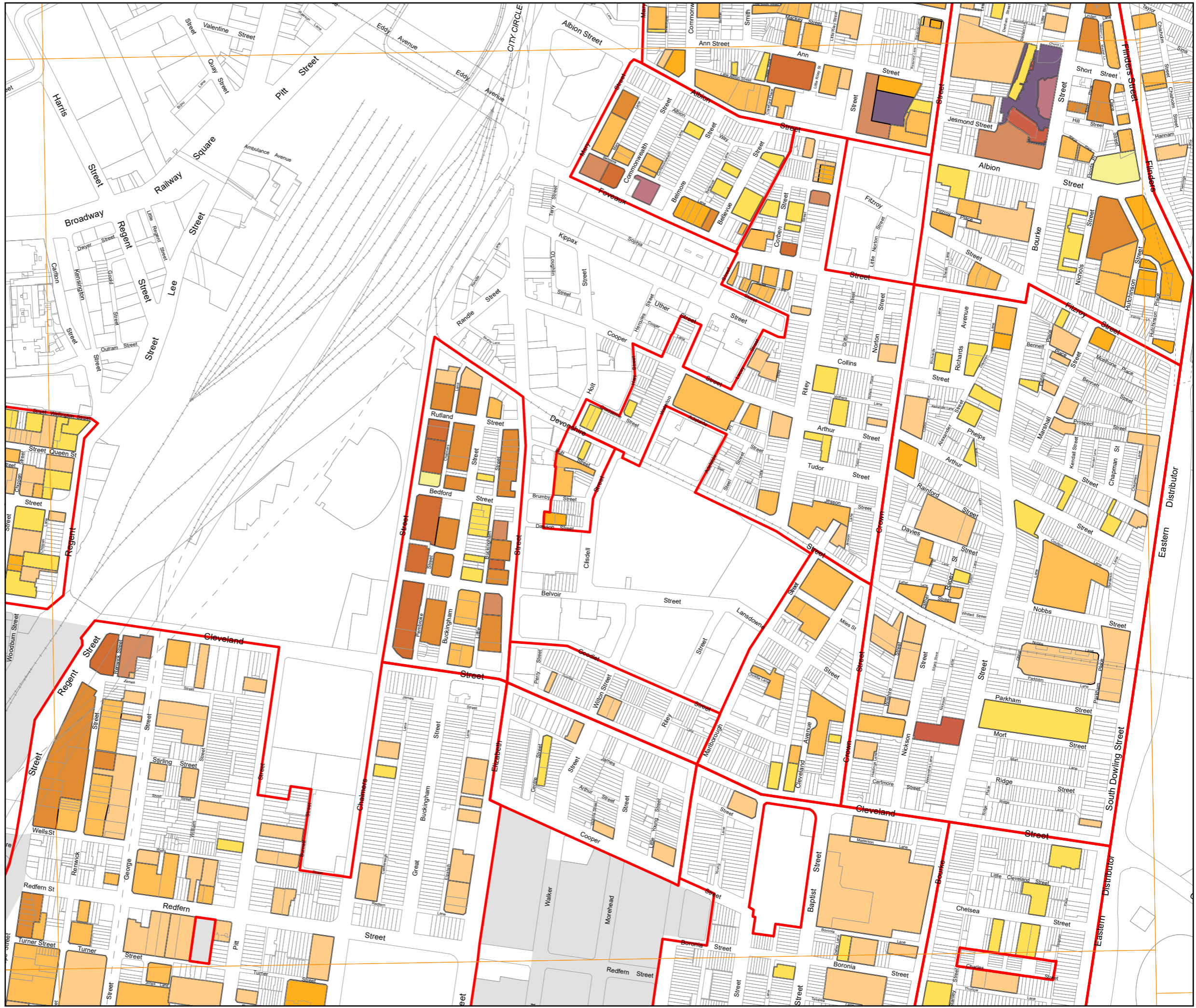
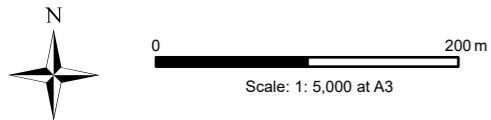
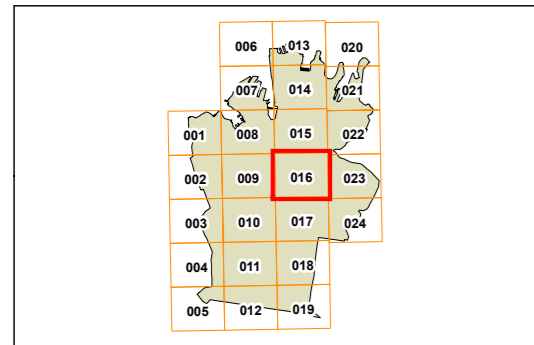


Sydney Development Control Plan 2012

Height in storeys map Sheet 016

Legend

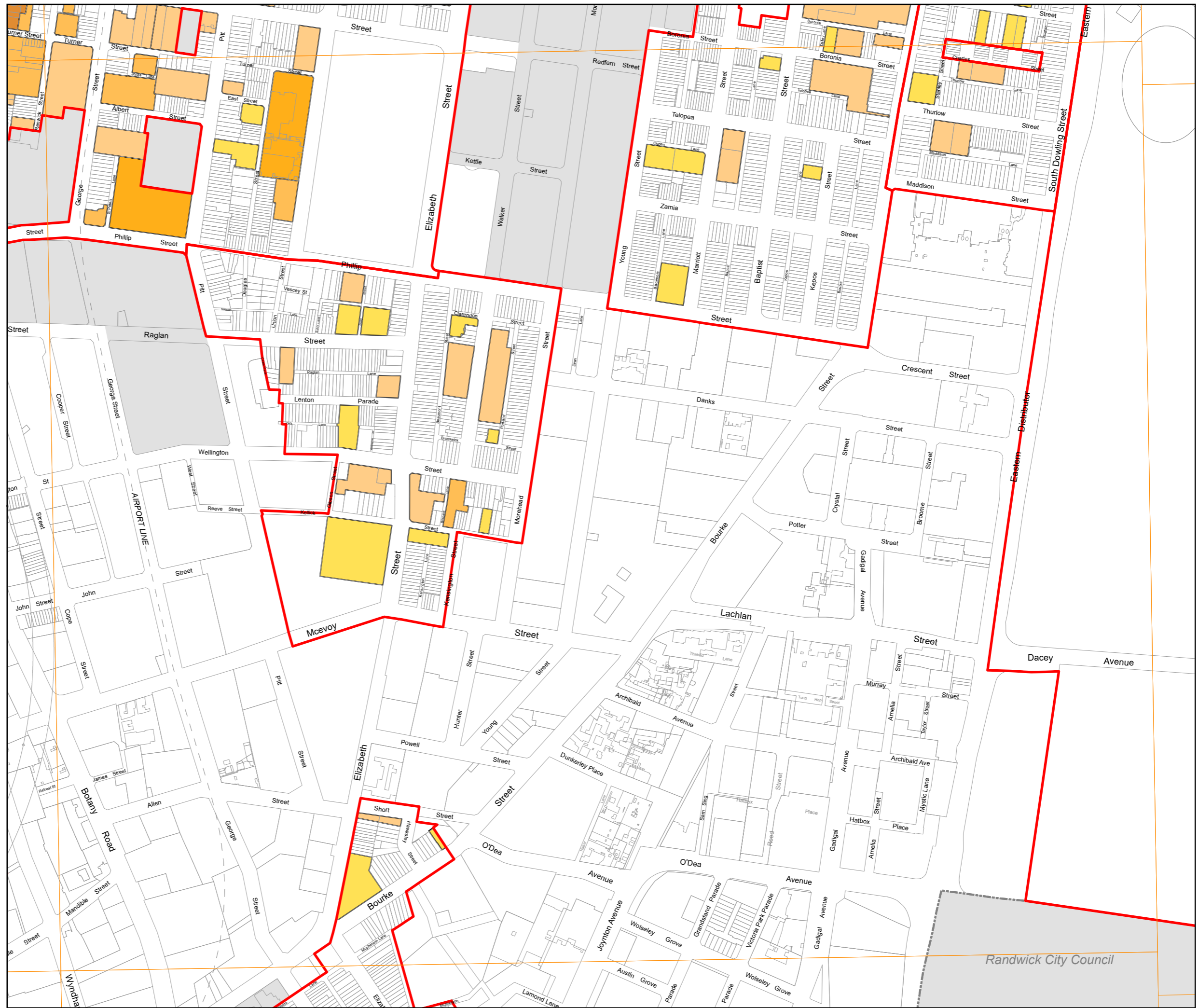
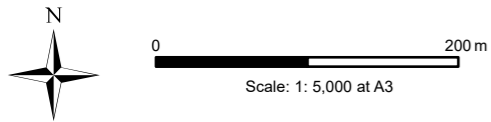
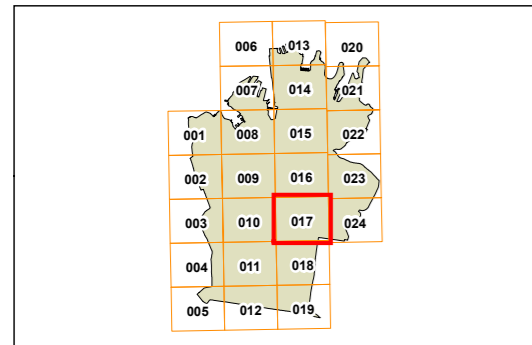
- 1 Storey
- 2 Storeys
- 3 Storeys
- 4 Storeys
- 5 Storeys
- 6 Storeys
- 7 Storeys
- 8 Storeys
- 9 Storeys
- 10 Storeys
- 11 Storeys
- 12 Storeys
- 13 Storeys
- 14 Storeys
- 15 Storeys
- >15 Storeys
- Land referred to in clause XX
- Conservation Area - General (for information)
- Land excluded from this DCP



Height in storeys map Sheet 017

Legend

- 1 Storey
- 2 Storeys
- 3 Storeys
- 4 Storeys
- 5 Storeys
- 6 Storeys
- 7 Storeys
- 8 Storeys
- 9 Storeys
- 10 Storeys
- 11 Storeys
- 12 Storeys
- 13 Storeys
- 14 Storeys
- 15 Storeys
- >15 Storeys
- Land referred to in clause XX
- Conservation Area - General (for information)
- Land excluded from this DCP

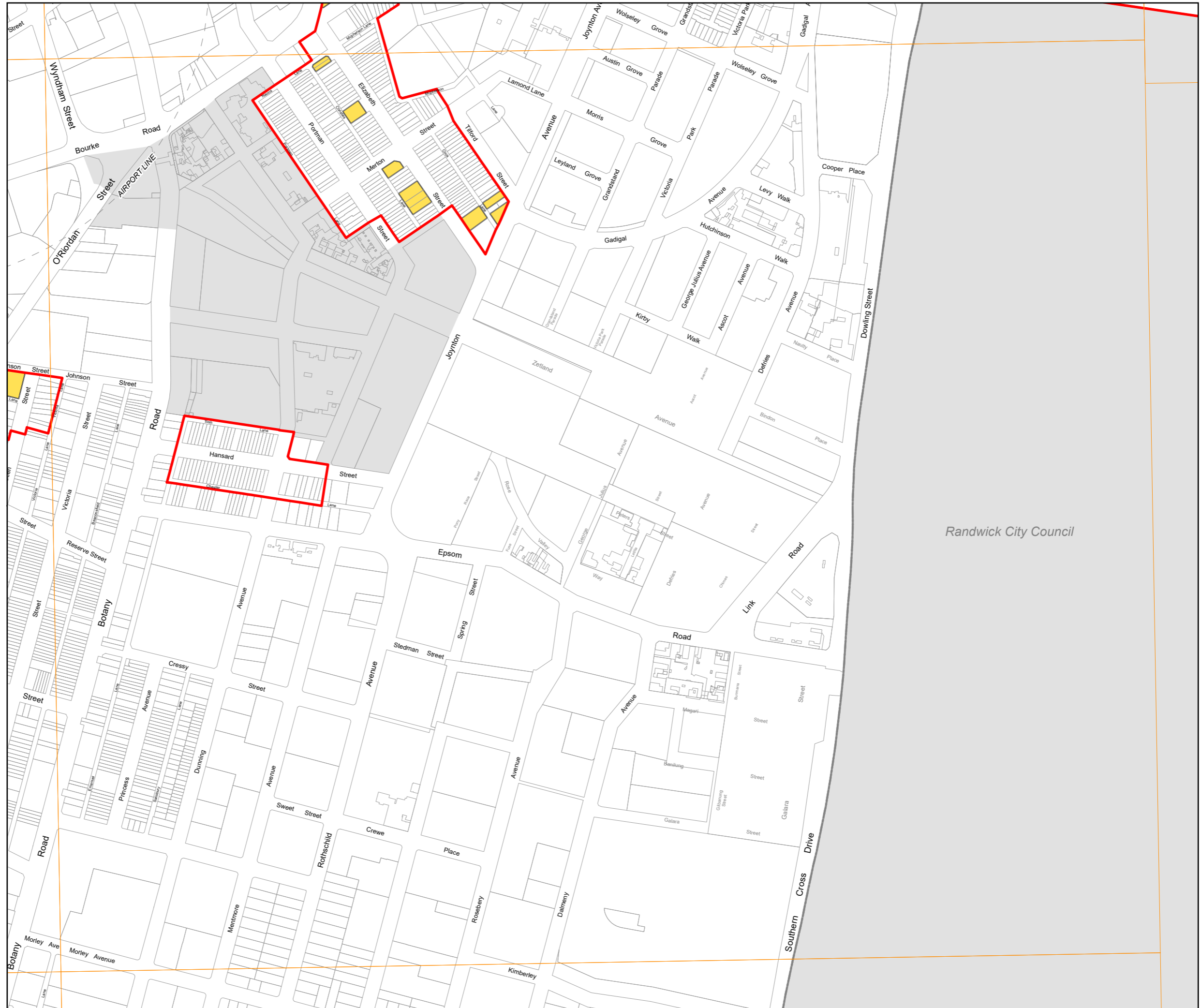
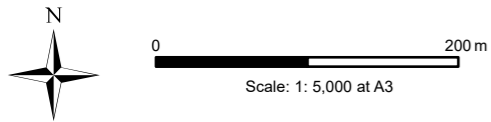
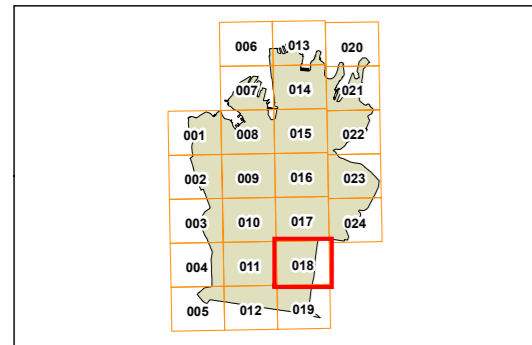


Sydney Development Control Plan 2012

Height in storeys map Sheet 018

Legend

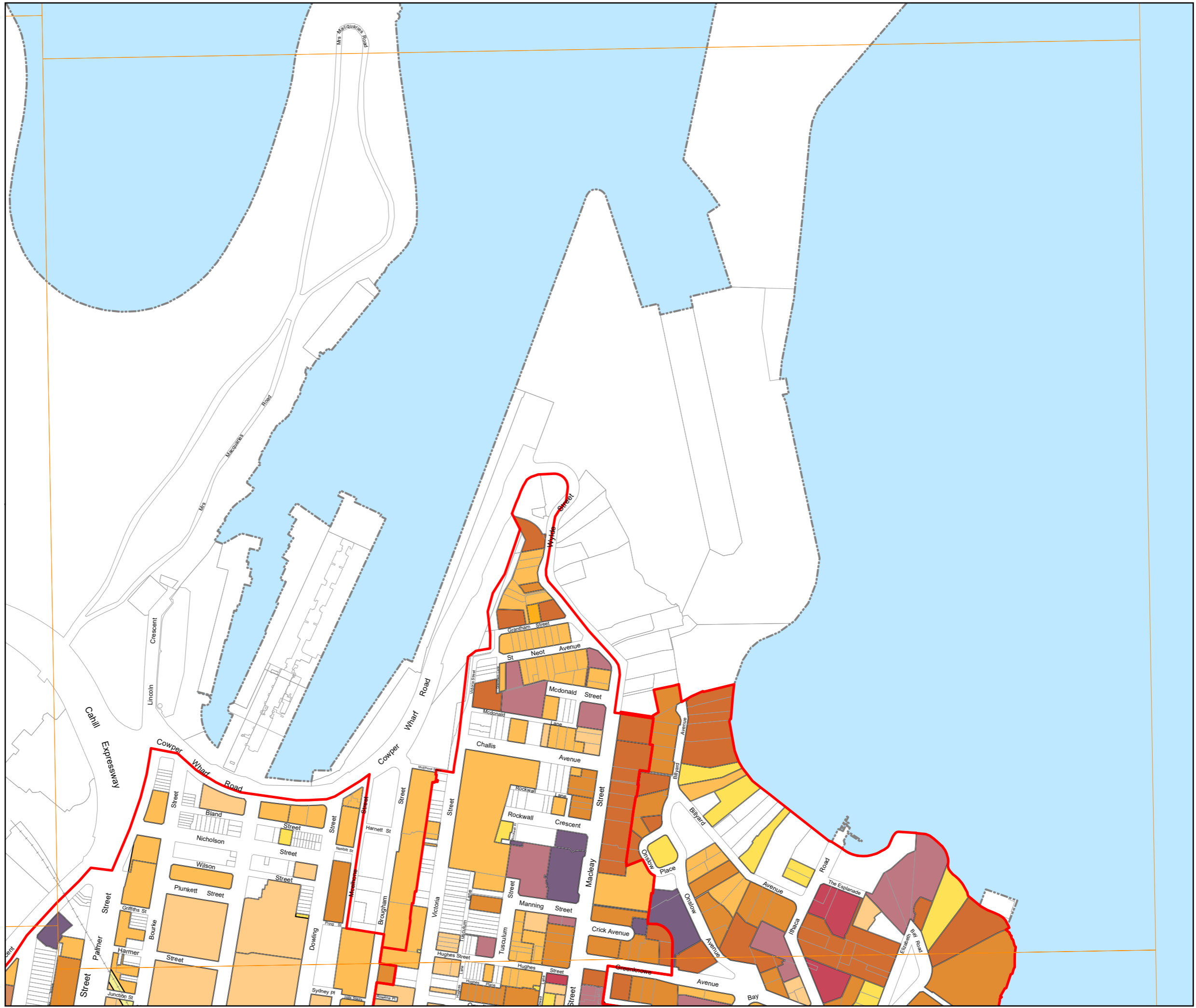
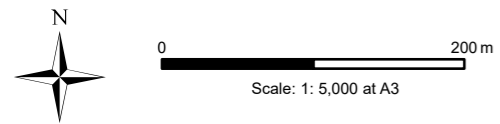
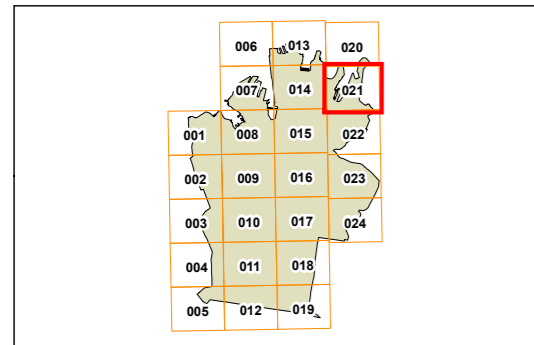
- 1 Storey
- 2 Storeys
- 3 Storeys
- 4 Storeys
- 5 Storeys
- 6 Storeys
- 7 Storeys
- 8 Storeys
- 9 Storeys
- 10 Storeys
- 11 Storeys
- 12 Storeys
- 13 Storeys
- 14 Storeys
- 15 Storeys
- >15 Storeys
- Land referred to in clause XX
- Conservation Area - General (for information)
- Land excluded from this DCP



Height in storeys map Sheet 021

Legend

- 1 Storey
- 2 Storeys
- 3 Storeys
- 4 Storeys
- 5 Storeys
- 6 Storeys
- 7 Storeys
- 8 Storeys
- 9 Storeys
- 10 Storeys
- 11 Storeys
- 12 Storeys
- 13 Storeys
- 14 Storeys
- 15 Storeys
- >15 Storeys
- Land referred to in clause XX
- Conservation Area - General (for information)
- Land excluded from this DCP

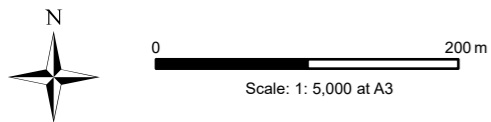
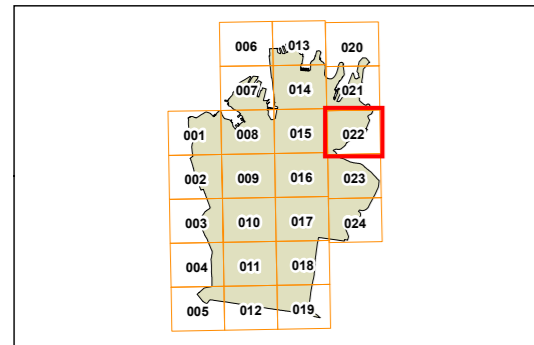


Sydney Development Control Plan 2012

Height in storeys map
Sheet 022

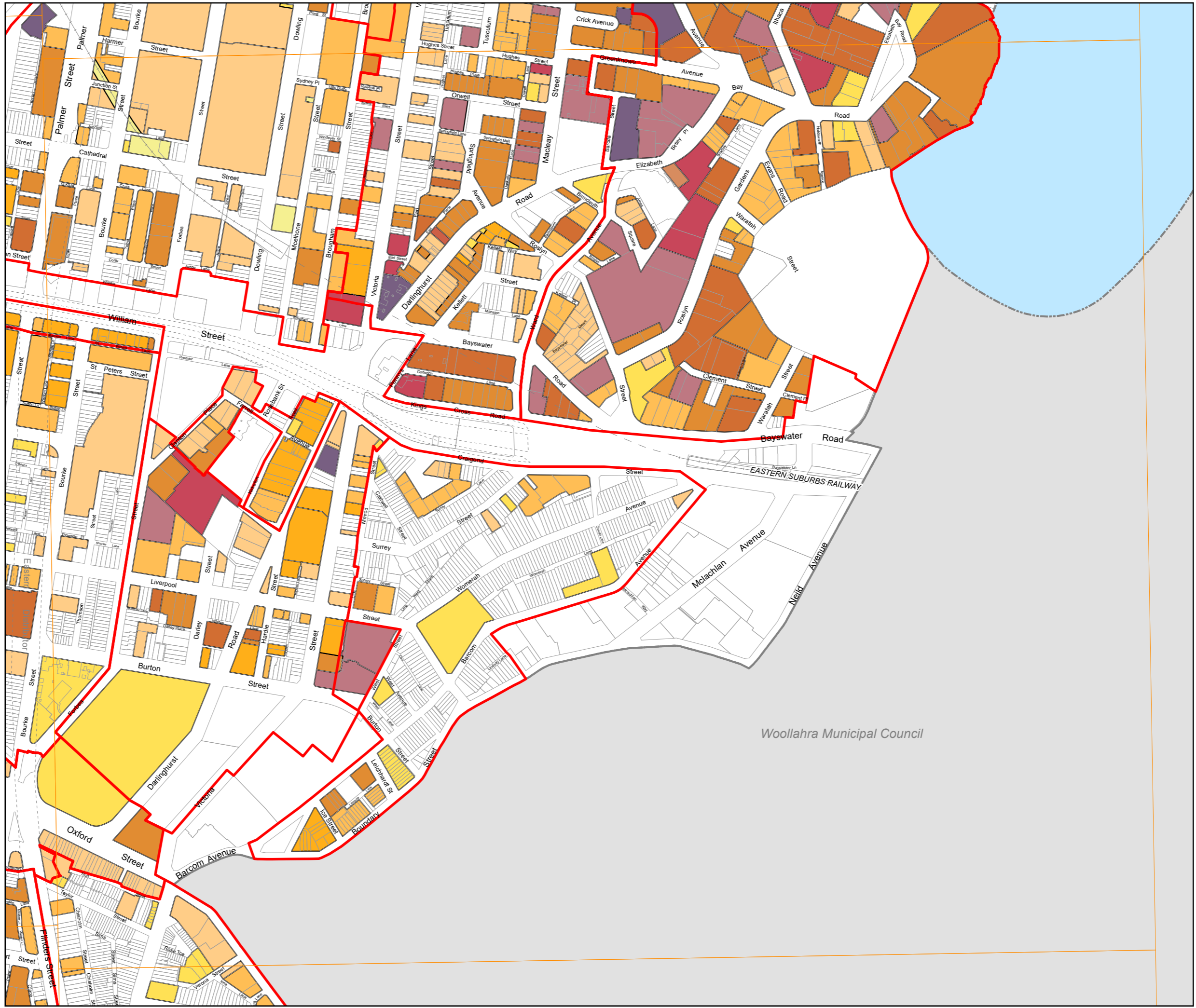
Legend

- 1 Storey
- 2 Storeys
- 3 Storeys
- 4 Storeys
- 5 Storeys
- 6 Storeys
- 7 Storeys
- 8 Storeys
- 9 Storeys
- 10 Storeys
- 11 Storeys
- 12 Storeys
- 13 Storeys
- 14 Storeys
- 15 Storeys
- >15 Storeys
- Land referred to in clause XX
- Conservation Area - General (for information)
- Land excluded from this DCP



Copyright ©2023 City of Sydney Council. All Rights Reserved
 Copyright ©2023 Land and Property Information. All Rights Reserved. This map has been compiled from various sources and the publisher and/or contributors accept no responsibility for any injury, loss or damage arising from the use, error or omissions therein. While all care is taken to ensure a high degree of accuracy, users are invited to notify Council's GIS Group of any map discrepancies. No part of this map may be reproduced without written permission.

Projection: MGA Zone 56
 Datum: GDA94
 Paper Size: A3
 Prepared By: SPUD
 Printing Date: November 20, 2023
 File: SDCP2012_BHS.mxd

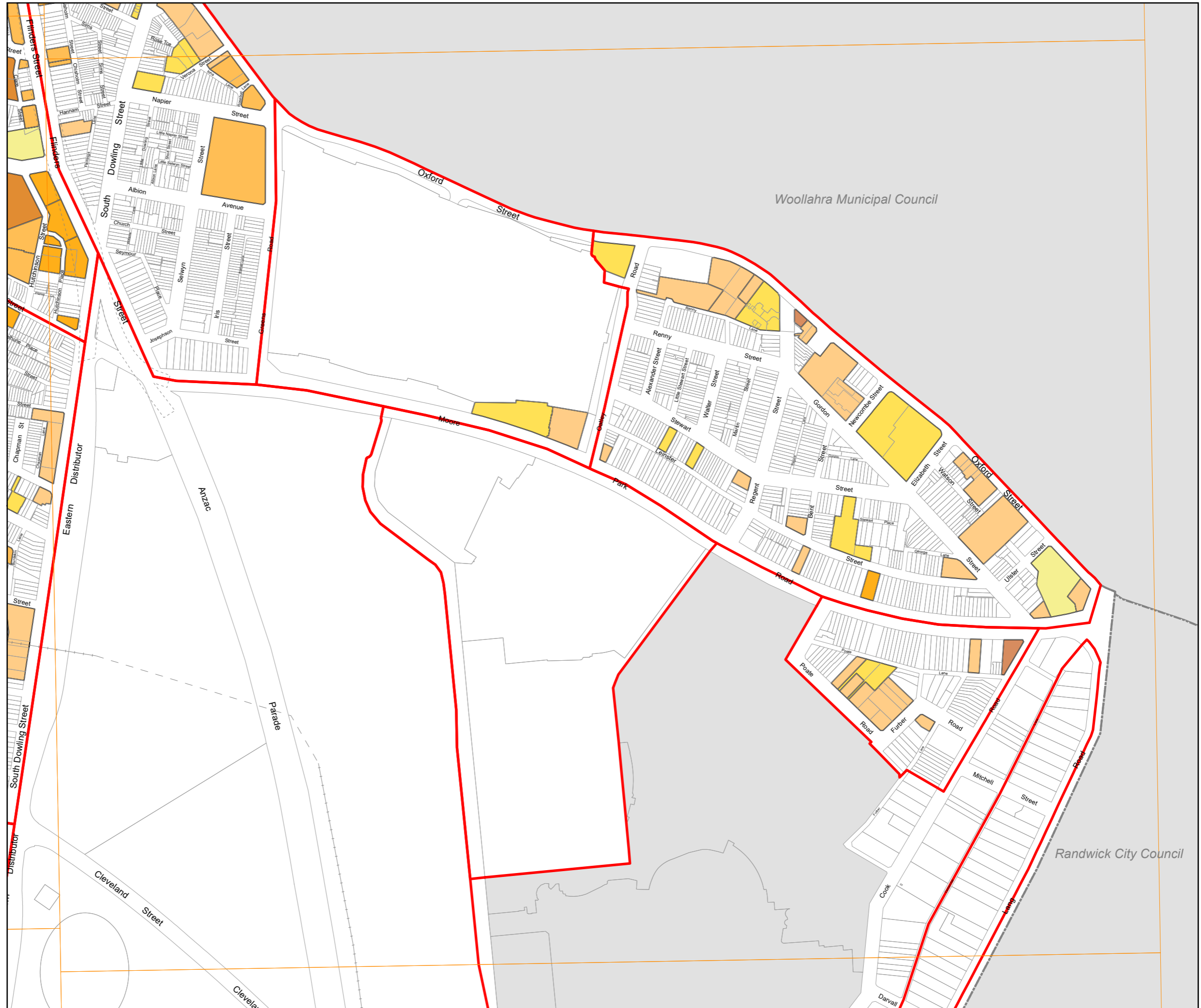
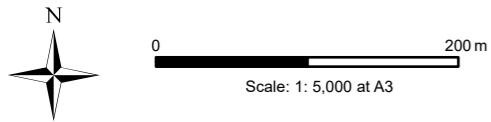
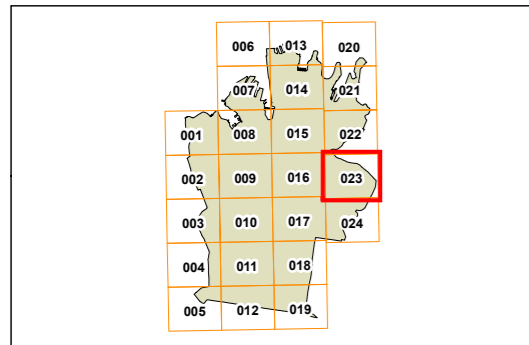


Woollahra Municipal Council

Height in storeys map Sheet 023

Legend

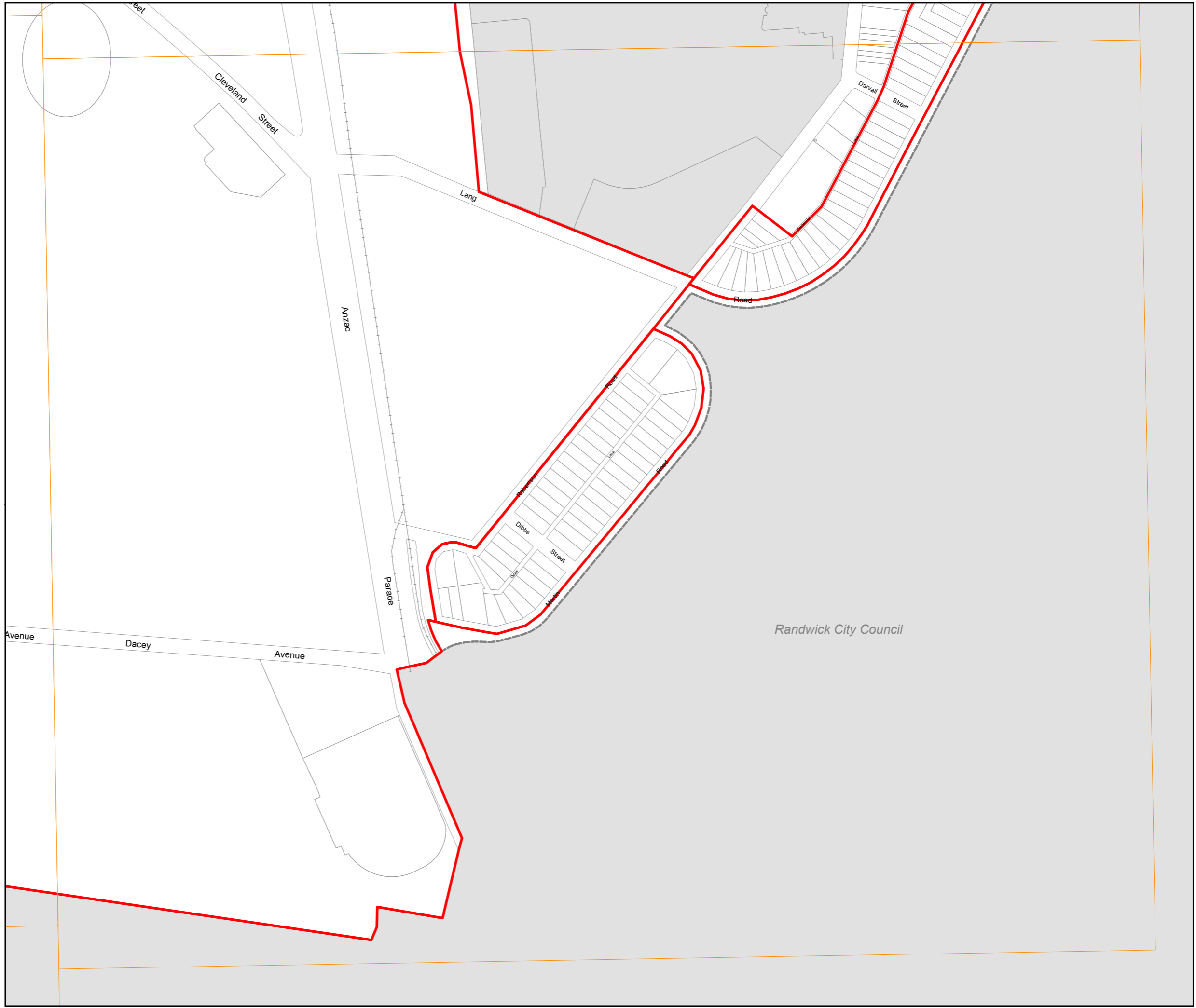
- 1 Storey
- 2 Storeys
- 3 Storeys
- 4 Storeys
- 5 Storeys
- 6 Storeys
- 7 Storeys
- 8 Storeys
- 9 Storeys
- 10 Storeys
- 11 Storeys
- 12 Storeys
- 13 Storeys
- 14 Storeys
- 15 Storeys
- >15 Storeys
- Land referred to in clause XX
- Conservation Area - General (for information)
- Land excluded from this DCP



Height in storeys map Sheet 024

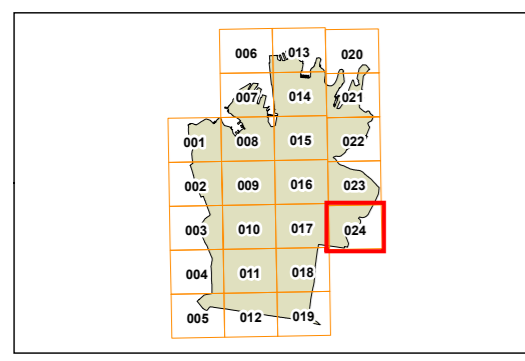
Legend

- 1 Storey
- 2 Storeys
- 3 Storeys
- 4 Storeys
- 5 Storeys
- 6 Storeys
- 7 Storeys
- 8 Storeys
- 9 Storeys
- 10 Storeys
- 11 Storeys
- 12 Storeys
- 13 Storeys
- 14 Storeys
- 15 Storeys
- >15 Storeys
- Land referred to in clause XX
- Conservation Area - General (for information)
- Land excluded from this DCP



Pre-Exhibition

Randwick City Council

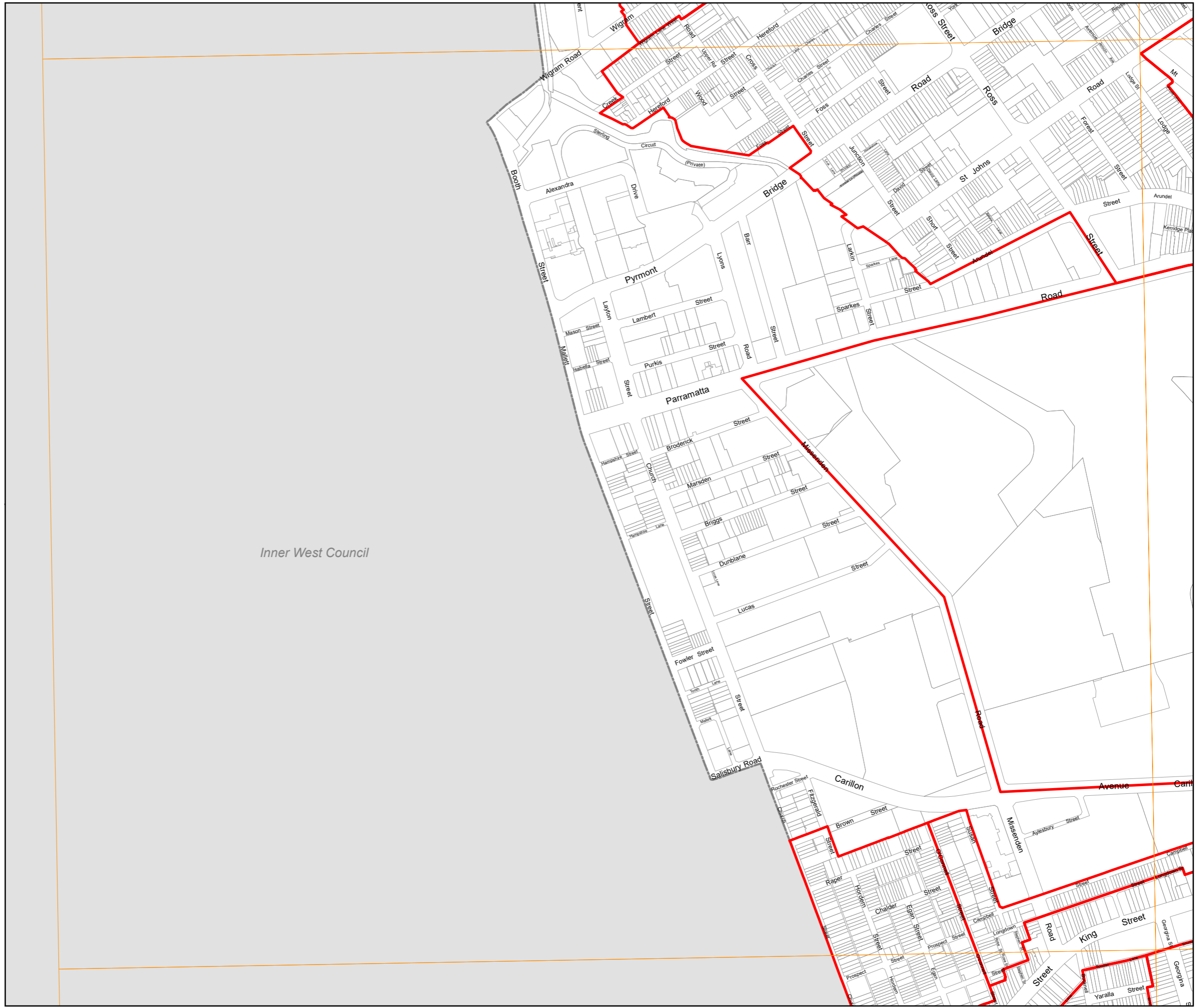
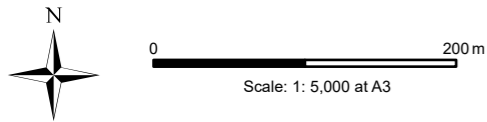
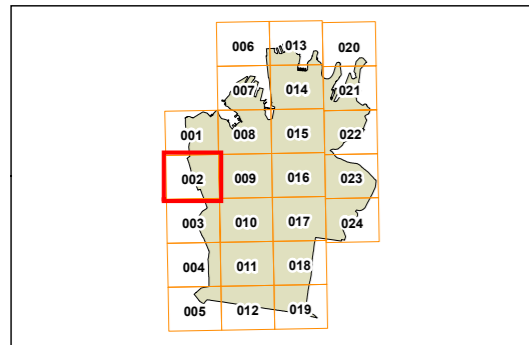


Building street frontage height in storeys map Sheet 002

Legend

- 1 Storey
- 2 Storeys
- 3 Storeys
- 4 Storeys
- 5 Storeys
- 6 Storeys
- 7 Storeys
- 8 Storeys
- 9 Storeys
- 10 Storeys
- Existing height
- Conservation Area - General (for information)
- Land excluded from this DCP

Pre-Exhibition

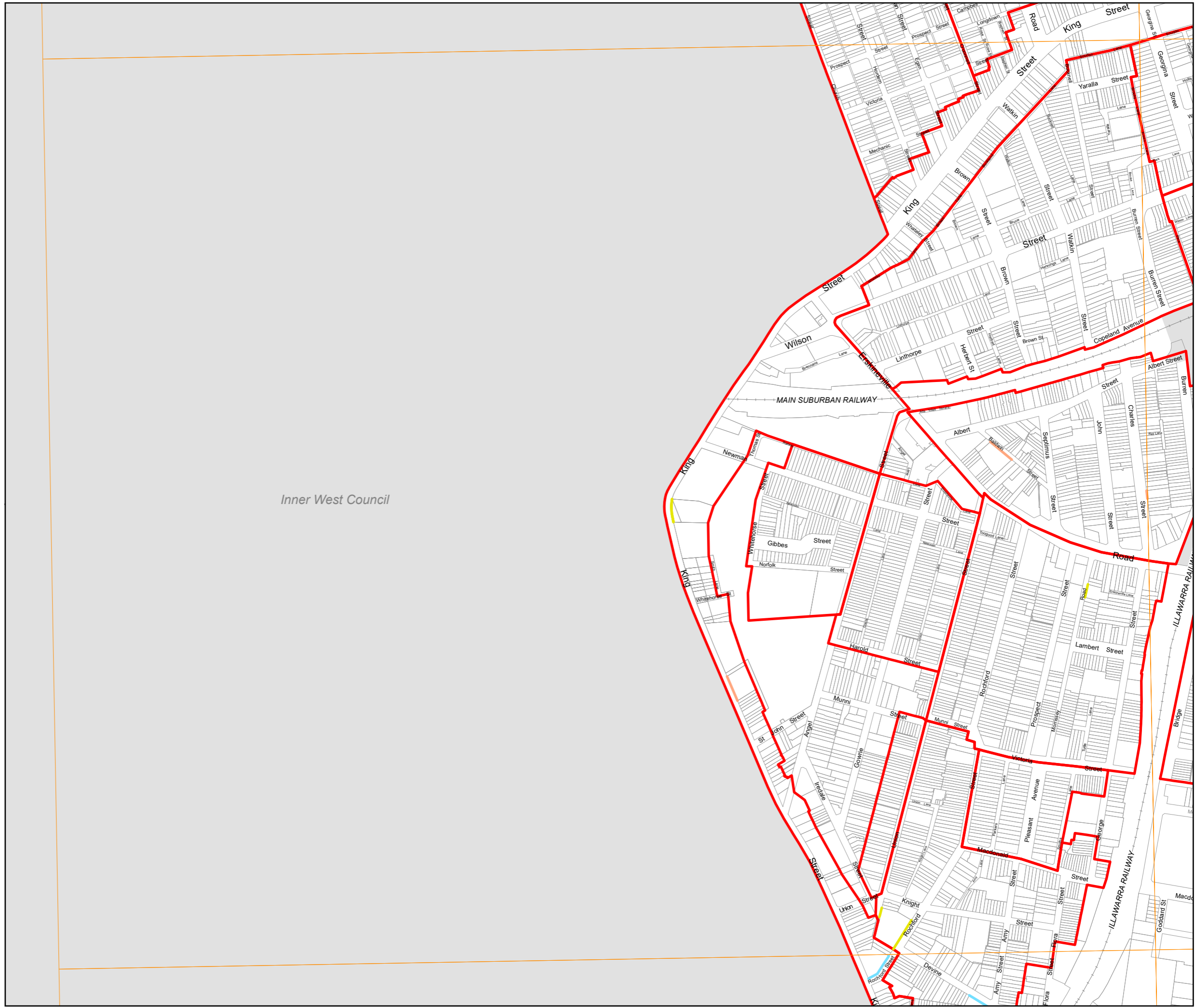
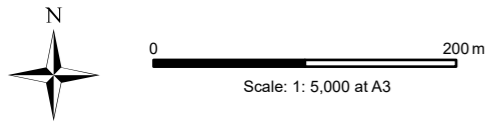
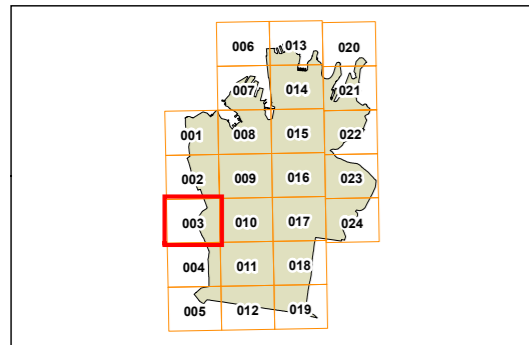


Building street frontage height in storeys map Sheet 003

Legend

- 1 Storey
- 2 Storeys
- 3 Storeys
- 4 Storeys
- 5 Storeys
- 6 Storeys
- 7 Storeys
- 8 Storeys
- 9 Storeys
- 10 Storeys
- Existing height
- Conservation Area - General (for information)
- Land excluded from this DCP

Pre-Exhibition

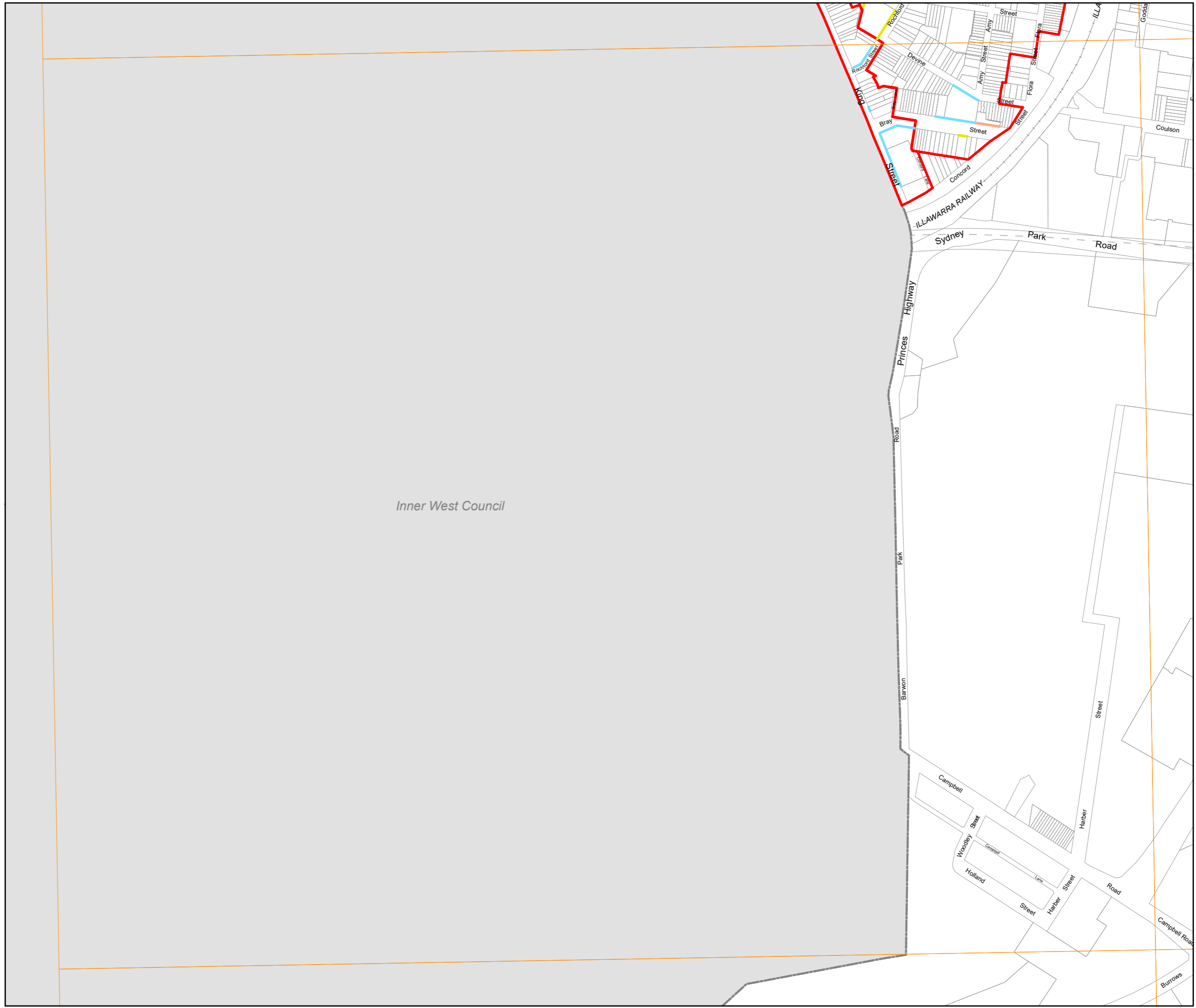
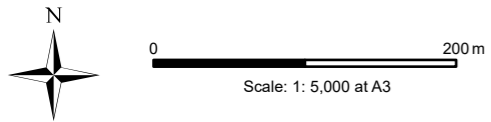
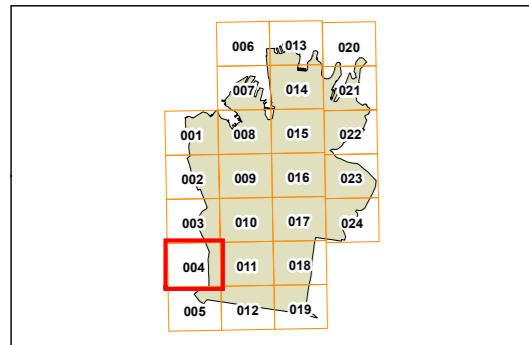


Building street frontage height in storeys map Sheet 004

Legend

- 1 Storey
- 2 Storeys
- 3 Storeys
- 4 Storeys
- 5 Storeys
- 6 Storeys
- 7 Storeys
- 8 Storeys
- 9 Storeys
- 10 Storeys
- Existing height
- Conservation Area - General (for information)
- Land excluded from this DCP

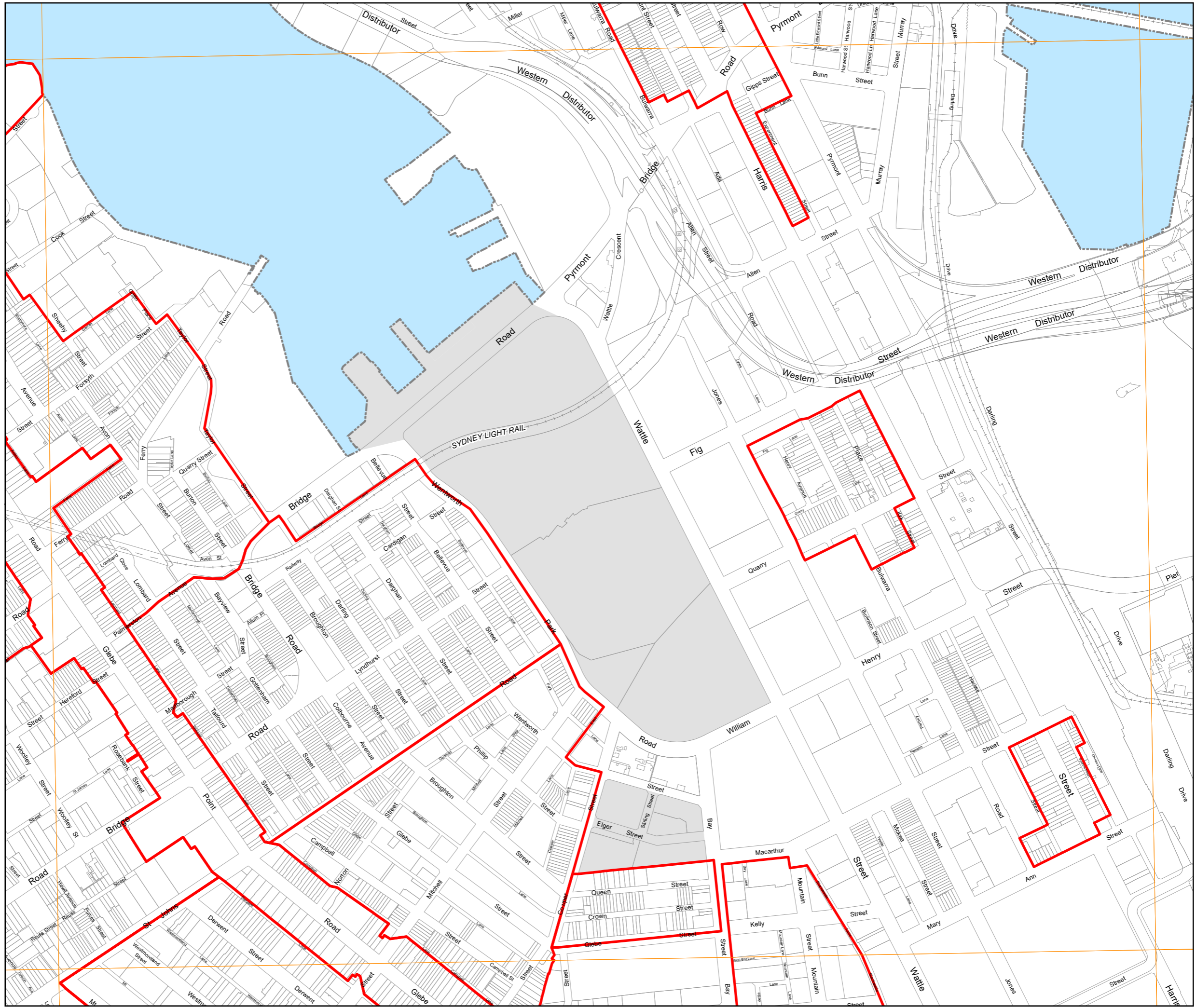
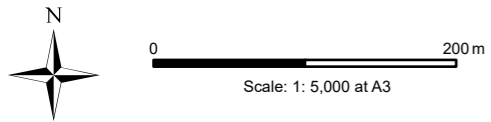
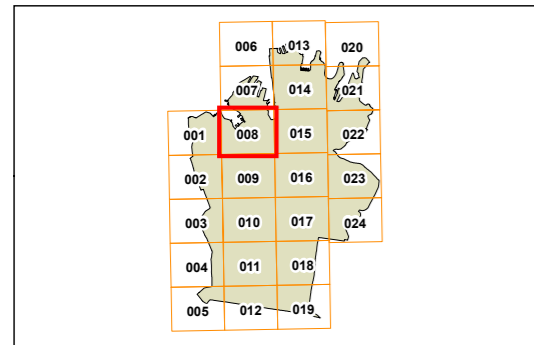
Pre-Exhibition



Building street frontage height in storeys map Sheet 008

Legend

- 1 Storey
- 2 Storeys
- 3 Storeys
- 4 Storeys
- 5 Storeys
- 6 Storeys
- 7 Storeys
- 8 Storeys
- 9 Storeys
- 10 Storeys
- Existing height
- Conservation Area - General (for information)
- Land excluded from this DCP



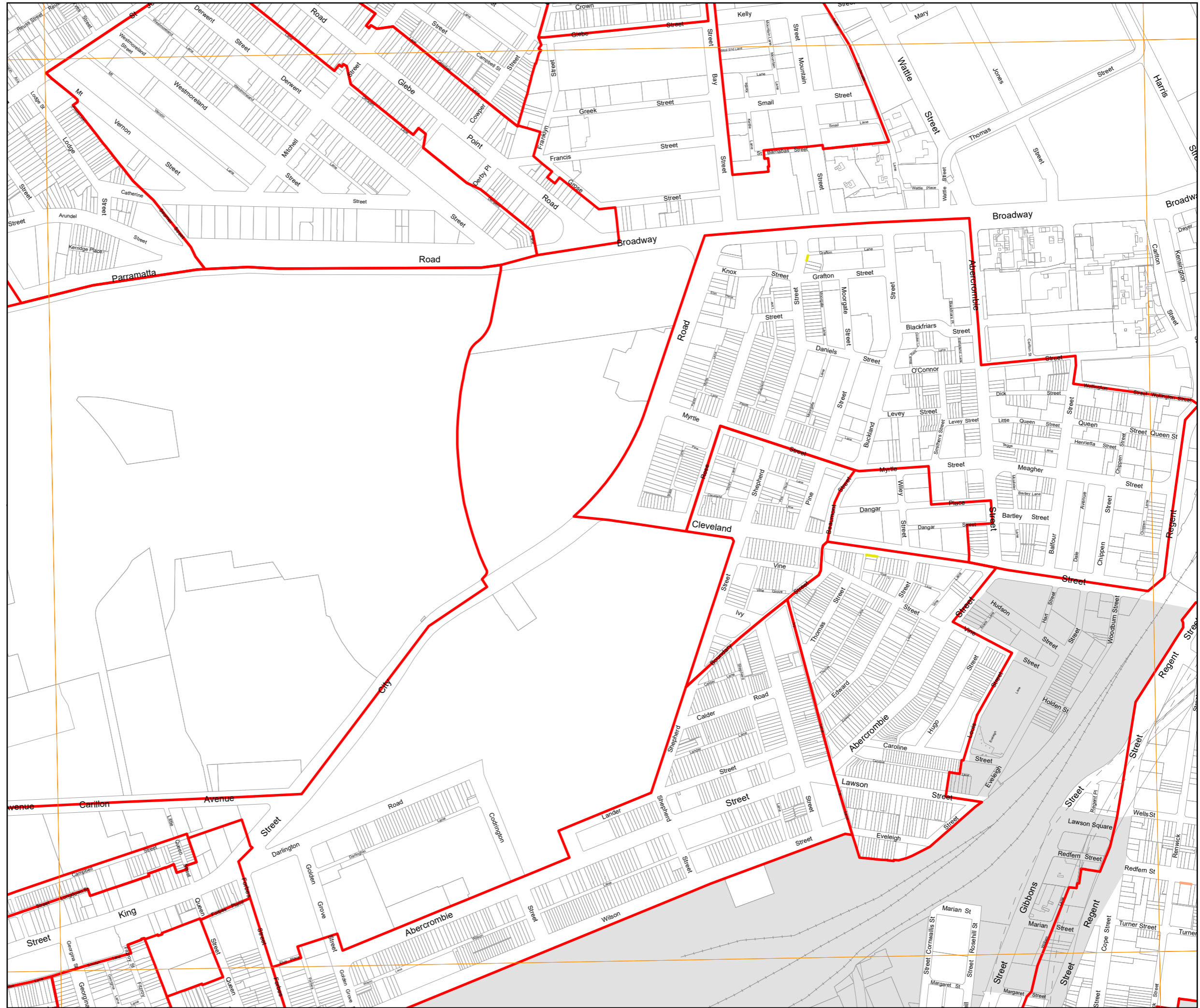
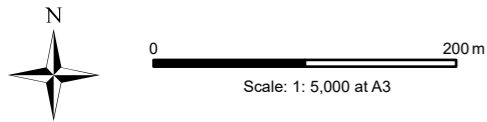
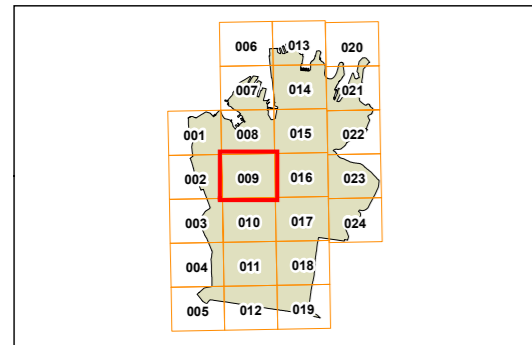
Sydney Development Control Plan 2012

Building street frontage height in storeys map Sheet 009

Legend

- 1 Storey
- 2 Storeys
- 3 Storeys
- 4 Storeys
- 5 Storeys
- 6 Storeys
- 7 Storeys
- 8 Storeys
- 9 Storeys
- 10 Storeys
- Existing height
- Conservation Area - General (for information)
- Land excluded from this DCP

Pre-Exhibition

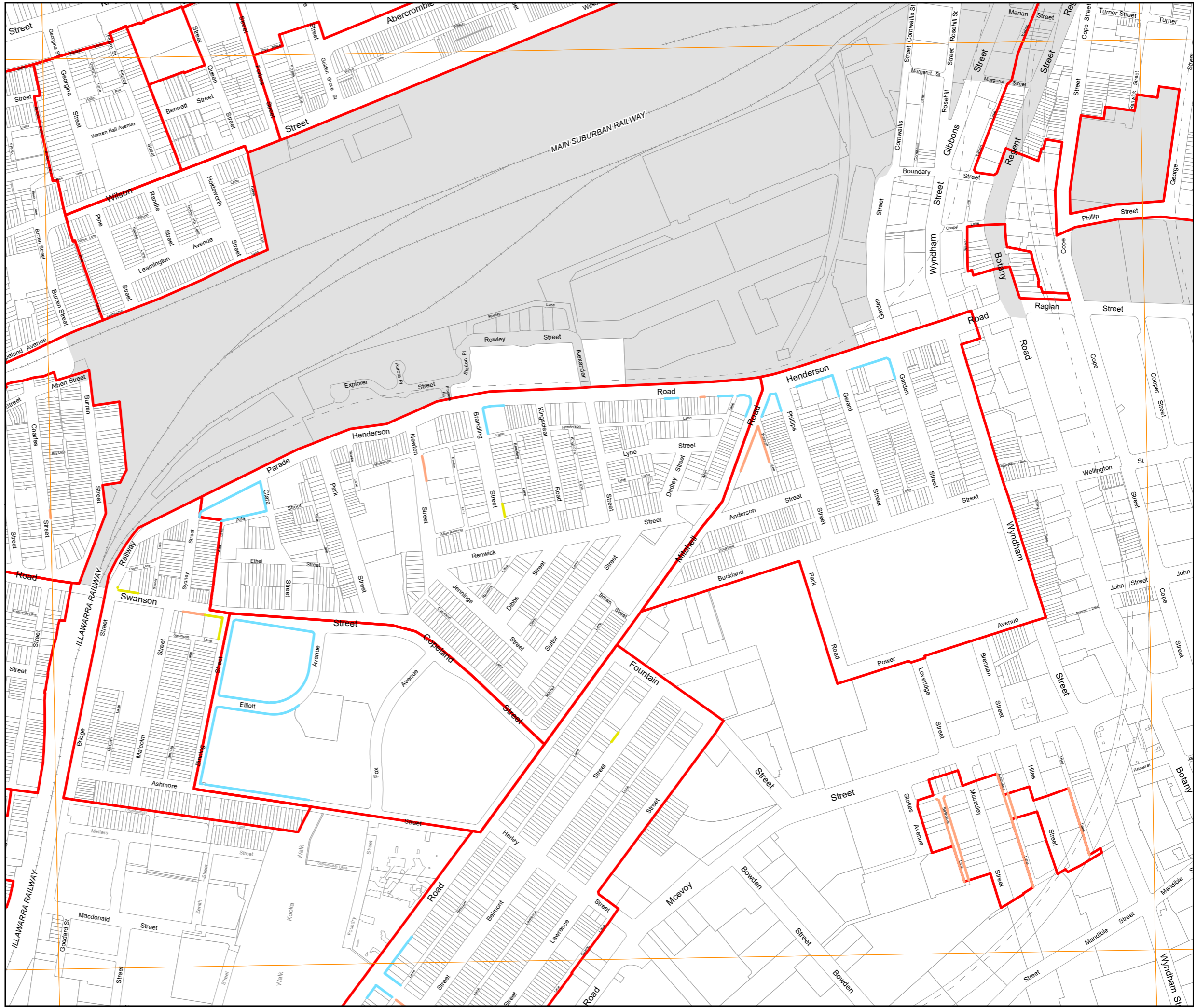
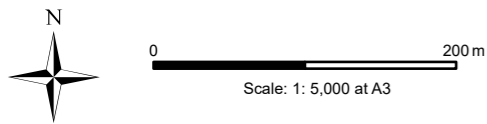
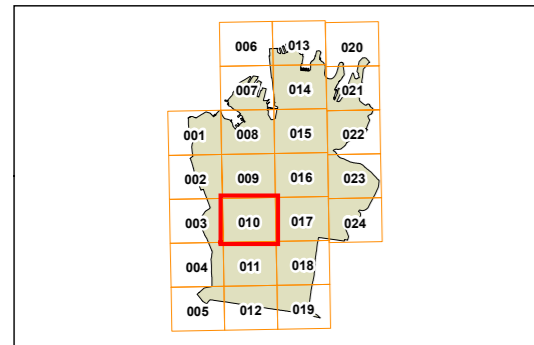


Building street frontage height in storeys map Sheet 010

Legend

- 1 Storey
- 2 Storeys
- 3 Storeys
- 4 Storeys
- 5 Storeys
- 6 Storeys
- 7 Storeys
- 8 Storeys
- 9 Storeys
- 10 Storeys
- Existing height
- Conservation Area - General (for information)
- Land excluded from this DCP

Pre-Exhibition

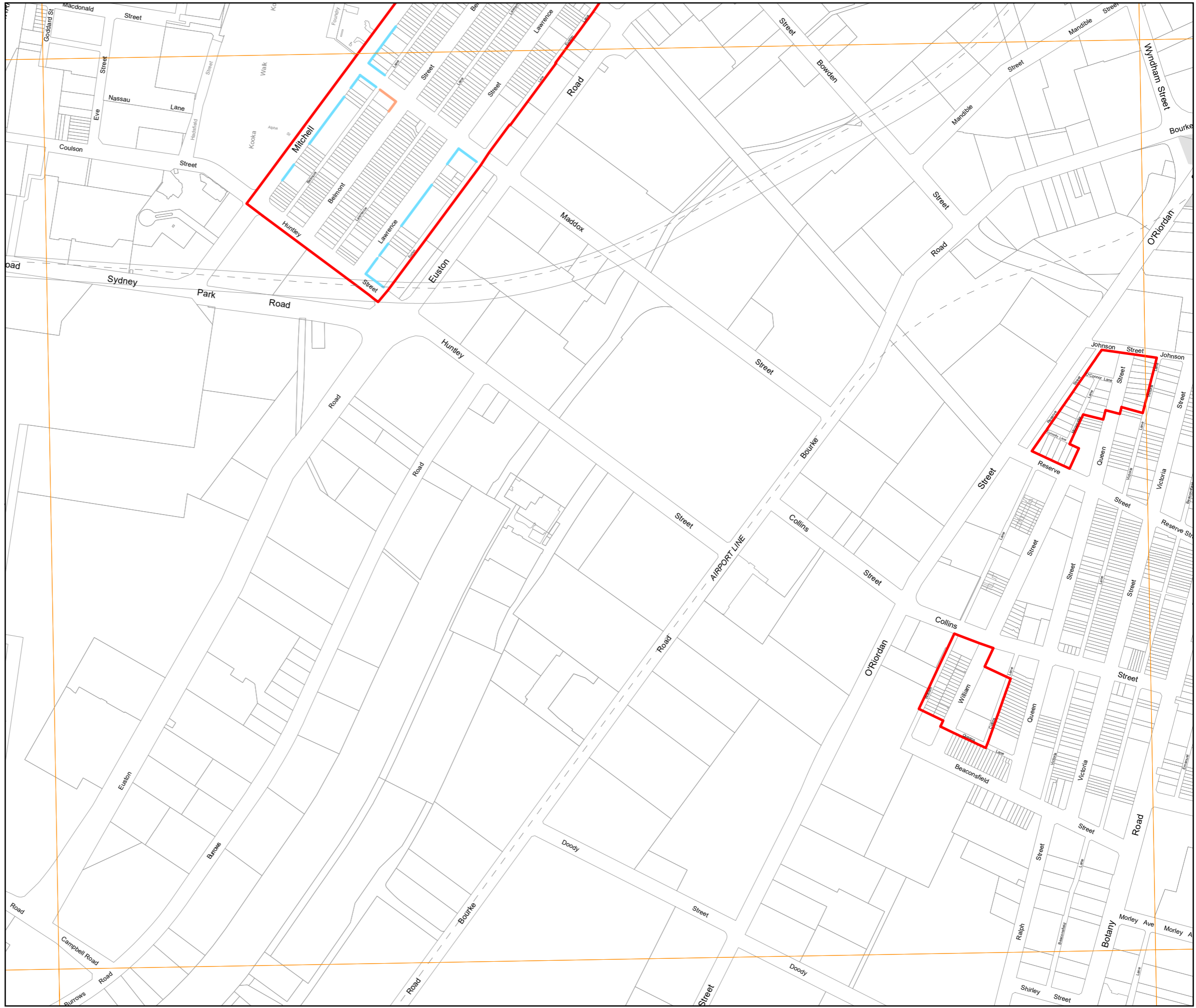
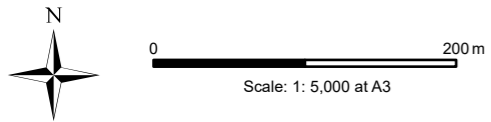
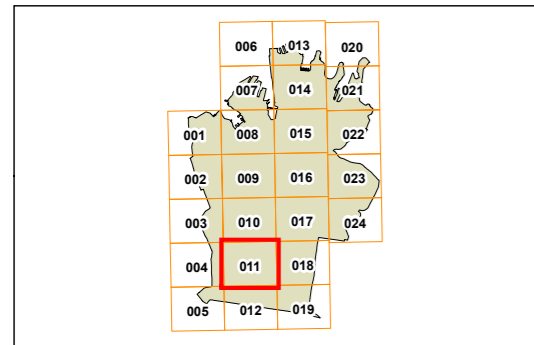


Building street frontage height in storeys map Sheet 011

Legend

- 1 Storey
- 2 Storeys
- 3 Storeys
- 4 Storeys
- 5 Storeys
- 6 Storeys
- 7 Storeys
- 8 Storeys
- 9 Storeys
- 10 Storeys
- Existing height
- Conservation Area - General (for information)
- Land excluded from this DCP

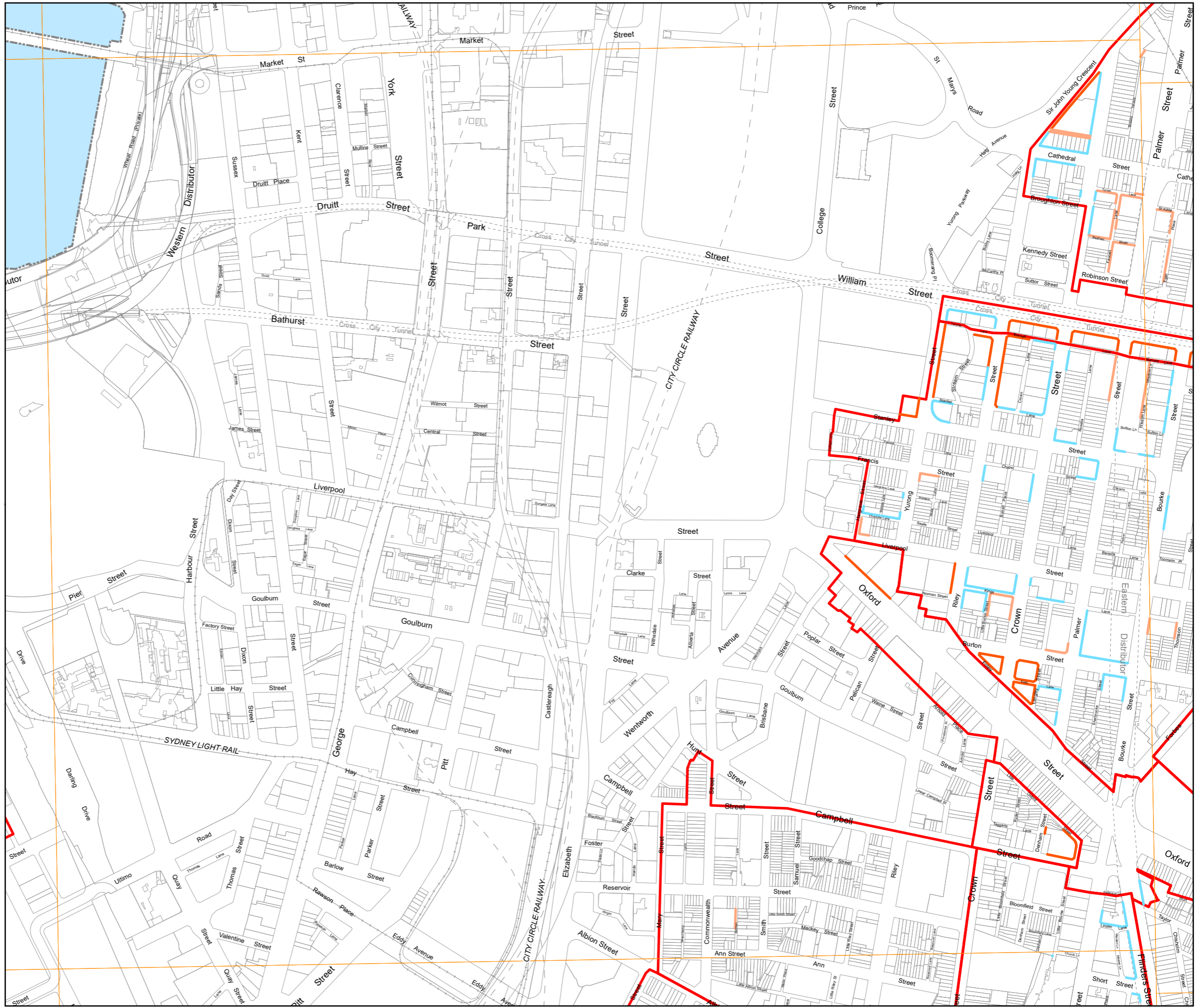
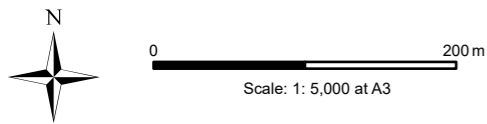
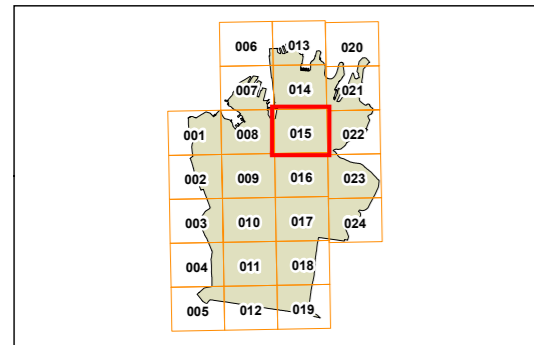
Pre-Exhibition



Building street frontage height in storeys map Sheet 015

Legend

- 1 Storey
- 2 Storeys
- 3 Storeys
- 4 Storeys
- 5 Storeys
- 6 Storeys
- 7 Storeys
- 8 Storeys
- 9 Storeys
- 10 Storeys
- Existing height
- Conservation Area - General (for information)
- Land excluded from this DCP

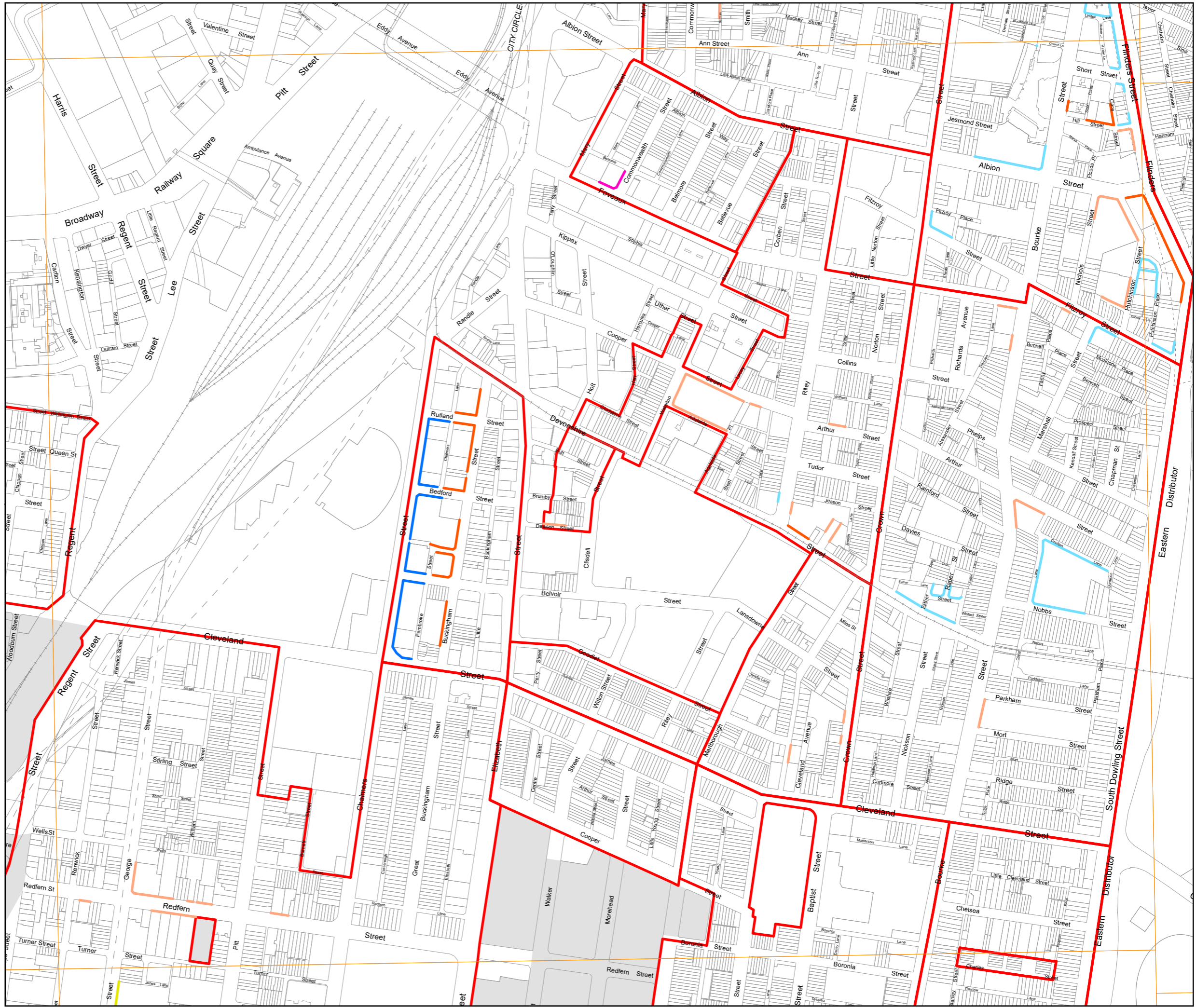
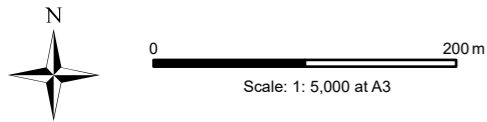
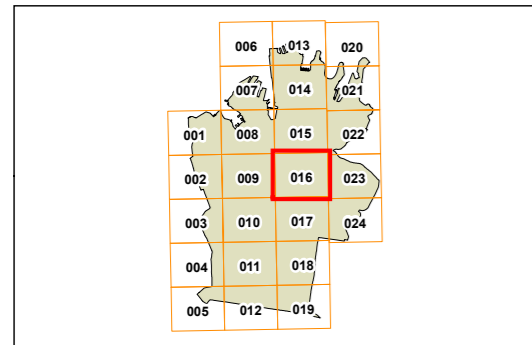


Building street frontage height in storeys map Sheet 016

Legend

- 1 Storey
- 2 Storeys
- 3 Storeys
- 4 Storeys
- 5 Storeys
- 6 Storeys
- 7 Storeys
- 8 Storeys
- 9 Storeys
- 10 Storeys
- Existing height
- Conservation Area - General (for information)
- Land excluded from this DCP

Pre-Exhibition

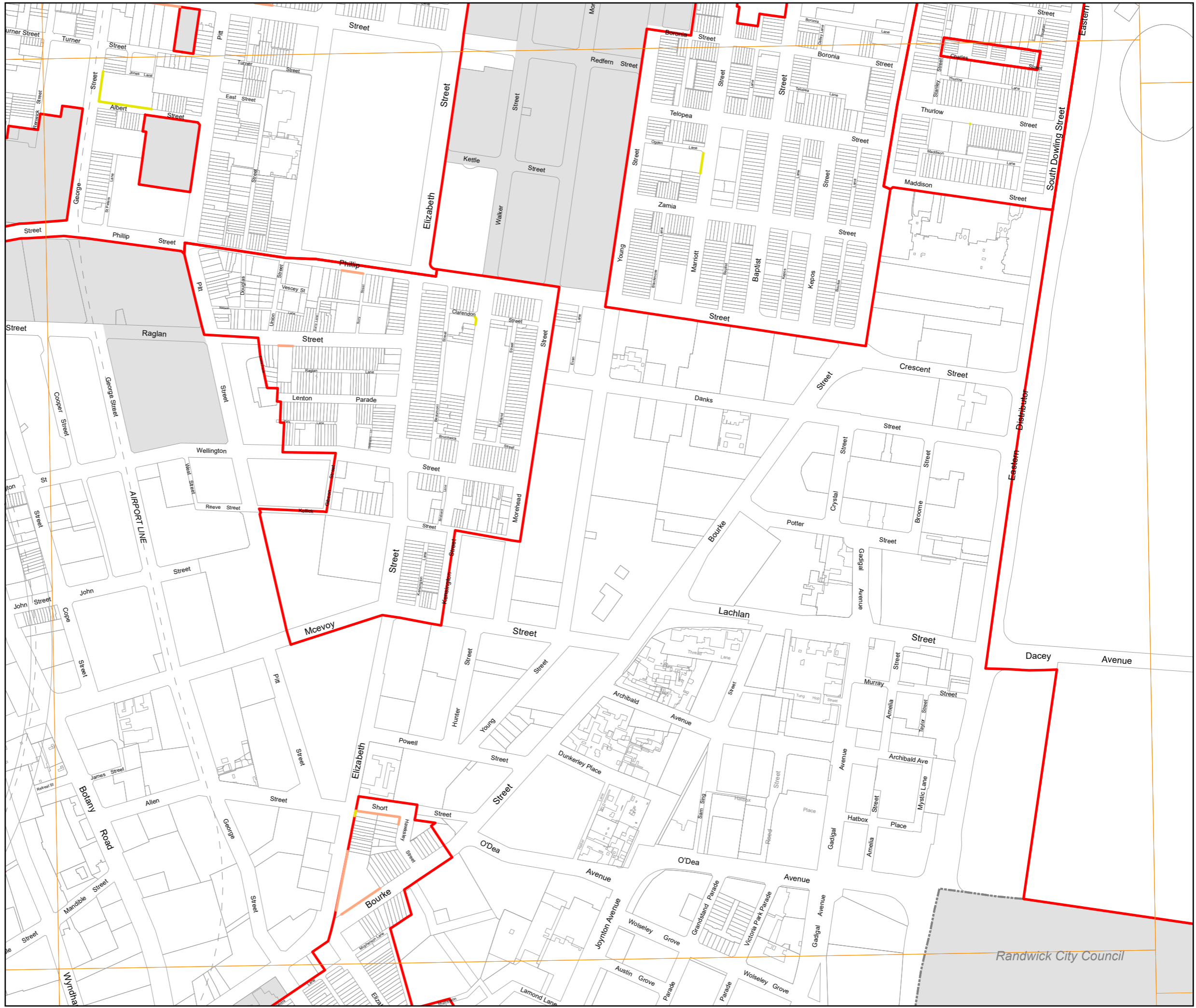
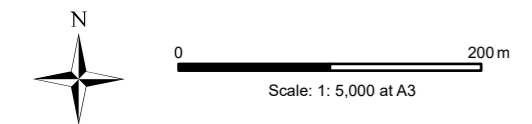
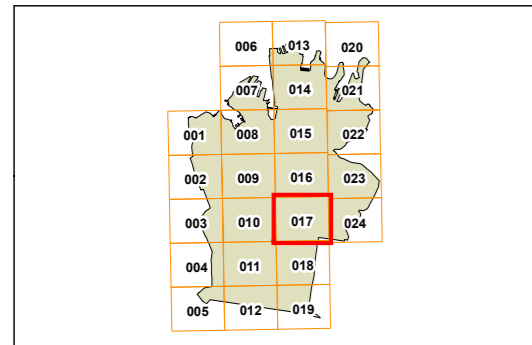


Building street frontage height in storeys map Sheet 017

Legend

- 1 Storey
- 2 Storeys
- 3 Storeys
- 4 Storeys
- 5 Storeys
- 6 Storeys
- 7 Storeys
- 8 Storeys
- 9 Storeys
- 10 Storeys
- Existing height
- Conservation Area - General (for information)
- Land excluded from this DCP

Pre-Exhibition

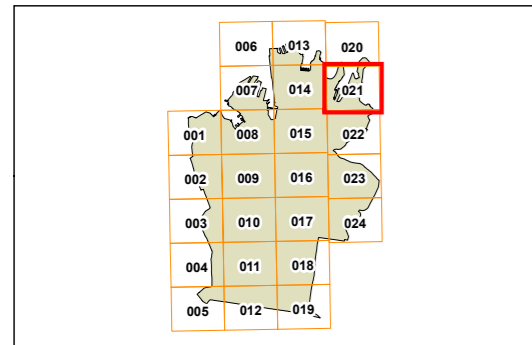


Building street frontage height in storeys map Sheet 021

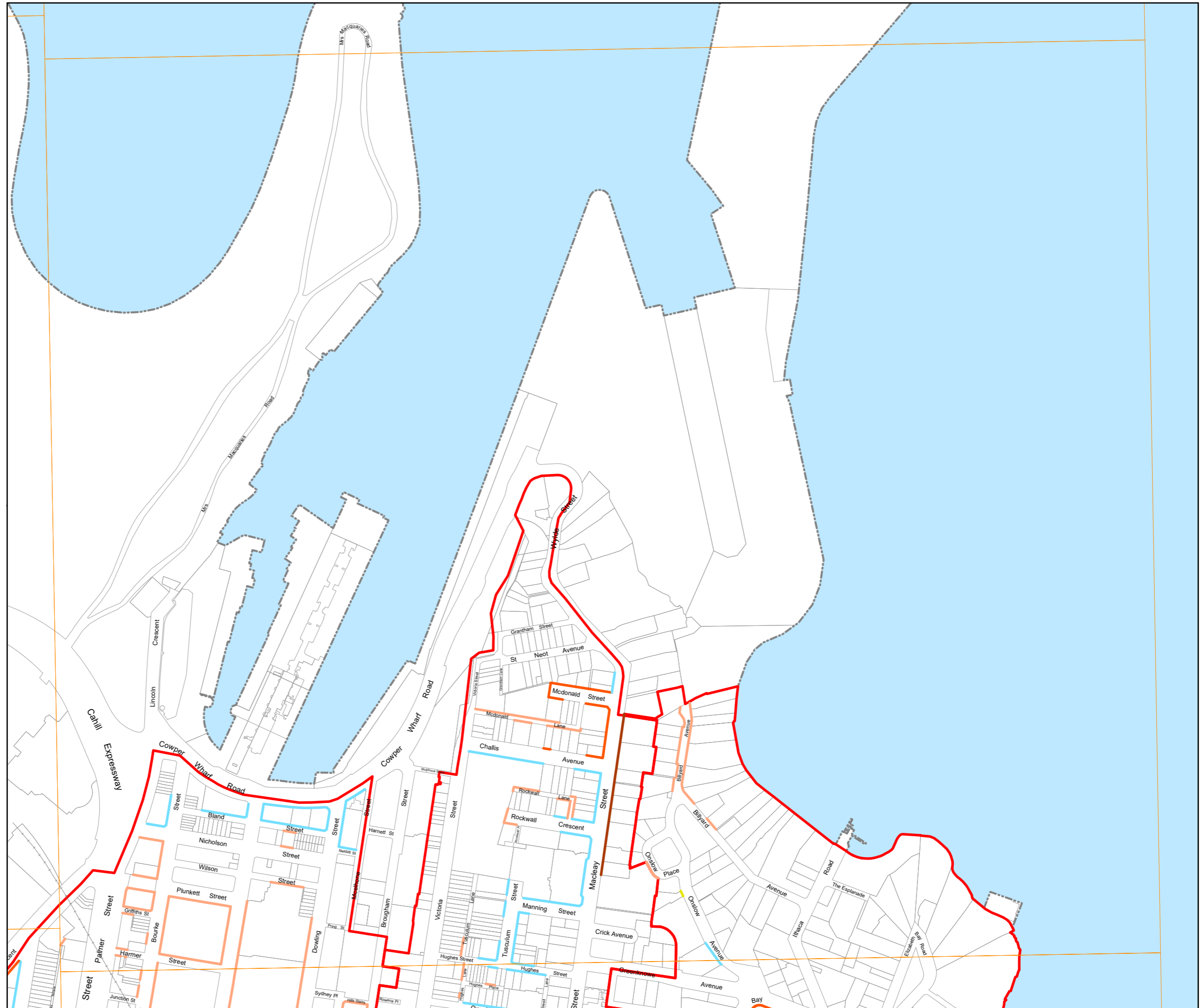
Legend

- 1 Storey
- 2 Storeys
- 3 Storeys
- 4 Storeys
- 5 Storeys
- 6 Storeys
- 7 Storeys
- 8 Storeys
- 9 Storeys
- 10 Storeys
- Existing height
- Conservation Area - General (for information)
- Land excluded from this DCP

Pre-Exhibition



0 200 m
Scale: 1: 5,000 at A3



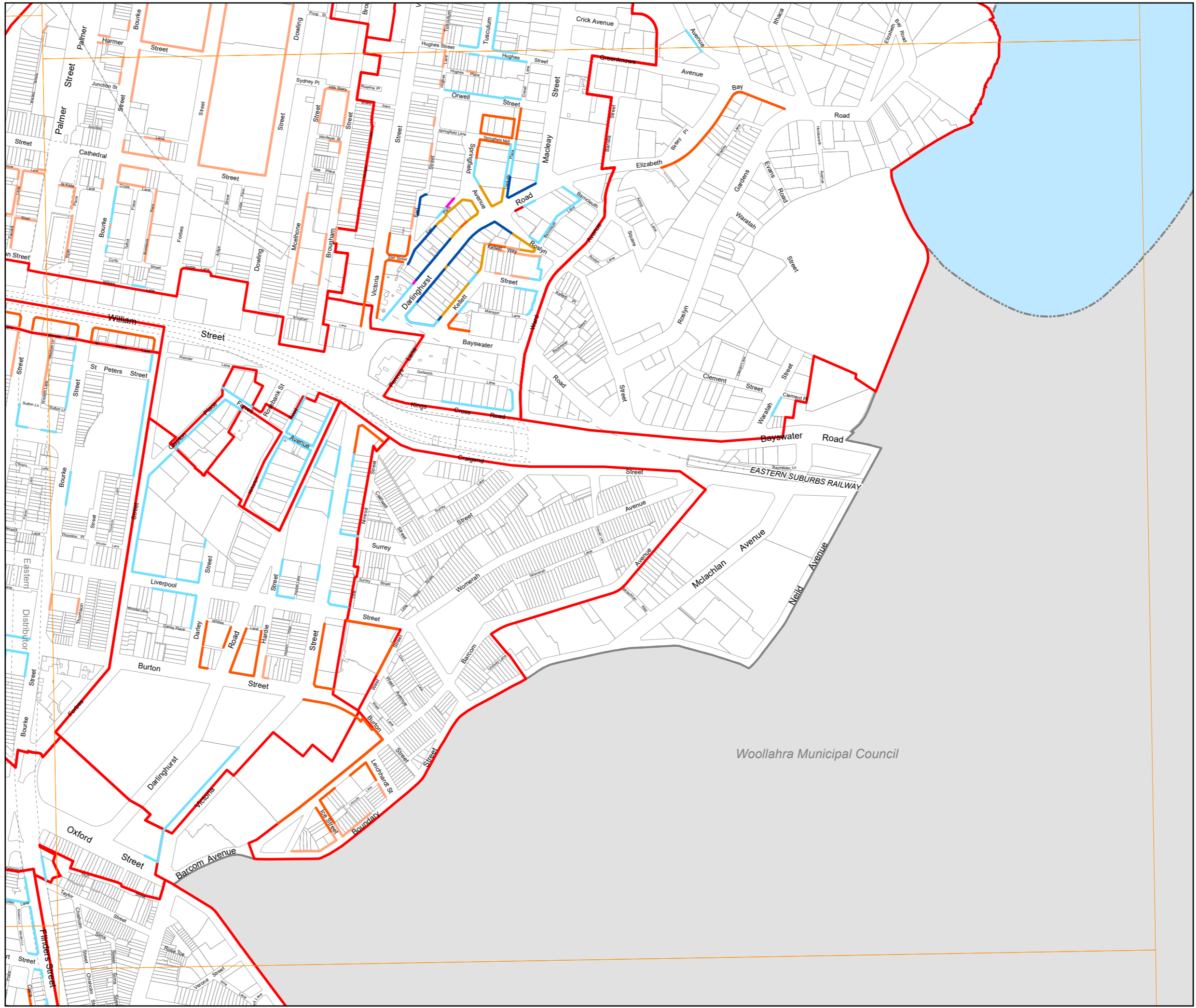
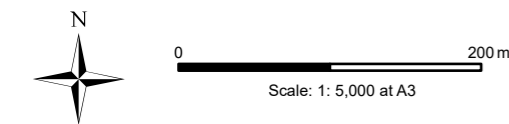
Building street frontage height in storeys map Sheet 022

Legend

- 1 Storey
- 2 Storeys
- 3 Storeys
- 4 Storeys
- 5 Storeys
- 6 Storeys
- 7 Storeys
- 8 Storeys
- 9 Storeys
- 10 Storeys
- Existing height
- Conservation Area - General (for information)
- Land excluded from this DCP

Pre-Exhibition

006	013	020
007	014	021
001	008	015
002	009	016
003	010	017
004	011	018
005	012	019



Woollahra Municipal Council

Building street frontage height in storeys map Sheet 023

Legend

- 1 Storey
- 2 Storeys
- 3 Storeys
- 4 Storeys
- 5 Storeys
- 6 Storeys
- 7 Storeys
- 8 Storeys
- 9 Storeys
- 10 Storeys
- Existing height
- Conservation Area - General (for information)
- Land excluded from this DCP

Pre-Exhibition

